

**NOTICE!!**

**These documents have been scanned!**

**Do not place un-scanned documents beneath this notice!**

**Do not remove this notice from this file!**

GPO Jacket No. 560-102  
Print Order 61540  
Rise Business Services, LLC  
Job=AZ15 5/28/2019



Box Number= AZ15093



Claim Begin-End: AMC379563-AMC379625

**1 Initial Receipt**



AZ15093-3

AMC379420-AMC379907

United States Department of the Interior  
 Bureau of Land Management  
 BUSINESS & SUPPORT SVCS DIV  
 ONE N CENTRAL AVE SUITE 800  
 PHOENIX, AZ 85004 -4427  
 Phone: (602) 417-9200

Receipt

No:

1446128

Transaction #: 1494297

Date of Transaction: 02/26/2007

**ENTERED INTO COMPUTER**

APR 09 2007 PB

CUSTOMER: PATRICK HILLARD  
 QUATERRA RESOURCES  
 2182 SO. DOVER WAY  
 LAKEWOOD, CO 80227

LINE #	QTY	DESCRIPTION	REMARKS	UNIT PRICE	TOTAL
1	63.00	LOCATABLE MINERALS / MINING CLAIMS- NEW, UNADJUD, ONE OR MORE AUTH NOS / NEW MINING CLAIM PROCESSING FEE \$15 (1930) <b>CASES:</b> AMC379563/\$15.00, AMC379564/\$15.00, AMC379565/\$15.00, AMC379566/\$15.00, AMC379567/ \$15.00, AMC379568/\$15.00, AMC379569/\$15.00, AMC379570/\$15.00, AMC379571/\$15.00, AMC379572/ \$15.00, AMC379573/\$15.00, AMC379574/\$15.00, AMC379575/\$15.00, AMC379576/\$15.00, AMC379577/ \$15.00, AMC379578/\$15.00, AMC379579/\$15.00, AMC379580/\$15.00, AMC379581/\$15.00, AMC379582/ \$15.00, AMC379583/\$15.00, AMC379584/\$15.00, AMC379585/\$15.00, AMC379586/\$15.00, AMC379587/ \$15.00, AMC379588/\$15.00, AMC379589/\$15.00, AMC379590/\$15.00, AMC379591/\$15.00, AMC379592/ \$15.00, AMC379593/\$15.00, AMC379594/\$15.00, AMC379595/\$15.00, AMC379596/\$15.00, AMC379597/ \$15.00, AMC379598/\$15.00, AMC379599/\$15.00, AMC379600/\$15.00, AMC379601/\$15.00, AMC379602/ \$15.00, AMC379603/\$15.00, AMC379604/\$15.00, AMC379605/\$15.00, AMC379606/\$15.00, AMC379607/ \$15.00, AMC379608/\$15.00, AMC379609/\$15.00, AMC379610/\$15.00, AMC379611/\$15.00, AMC379612/ \$15.00, AMC379613/\$15.00, AMC379614/\$15.00, AMC379615/\$15.00, AMC379616/\$15.00, AMC379617/ \$15.00, AMC379618/\$15.00, AMC379619/\$15.00, AMC379620/\$15.00, AMC379621/\$15.00, AMC379622/ \$15.00, AMC379623/\$15.00, AMC379624/\$15.00, AMC379625/\$15.00		- n/a -	945.00
		LOCATABLE MINERALS / MINING CLAIMS- NEW, UNADJUD, ONE OR MORE AUTH NOS / NEW MINING CLAIM LOCATION FEE \$30 (1993) <b>CASES:</b> AMC379563/\$30.00, AMC379564/\$30.00, AMC379565/\$30.00, AMC379566/\$30.00, AMC379567/			



2	63.00	\$30.00, AMC379568/\$30.00, AMC379569/\$30.00, AMC379570/\$30.00, AMC379571/\$30.00, AMC379572/ \$30.00, AMC379573/\$30.00, AMC379574/\$30.00, AMC379575/\$30.00, AMC379576/\$30.00, AMC379577/ \$30.00, AMC379578/\$30.00, AMC379579/\$30.00, AMC379580/\$30.00, AMC379581/\$30.00, AMC379582/ \$30.00, AMC379583/\$30.00, AMC379584/\$30.00, AMC379585/\$30.00, AMC379586/\$30.00, AMC379587/ \$30.00, AMC379588/\$30.00, AMC379589/\$30.00, AMC379590/\$30.00, AMC379591/\$30.00, AMC379592/ \$30.00, AMC379593/\$30.00, AMC379594/\$30.00, AMC379595/\$30.00, AMC379596/\$30.00, AMC379597/ \$30.00, AMC379598/\$30.00, AMC379599/\$30.00, AMC379600/\$30.00, AMC379601/\$30.00, AMC379602/ \$30.00, AMC379603/\$30.00, AMC379604/\$30.00, AMC379605/\$30.00, AMC379606/\$30.00, AMC379607/ \$30.00, AMC379608/\$30.00, AMC379609/\$30.00, AMC379610/\$30.00, AMC379611/\$30.00, AMC379612/ \$30.00, AMC379613/\$30.00, AMC379614/\$30.00, AMC379615/\$30.00, AMC379616/\$30.00, AMC379617/ \$30.00, AMC379618/\$30.00, AMC379619/\$30.00, AMC379620/\$30.00, AMC379621/\$30.00, AMC379622/ \$30.00, AMC379623/\$30.00, AMC379624/\$30.00, AMC379625/\$30.00		- n/a -	1890.00
3	63.00	LOCATABLE MINERALS / MINING CLAIMS- NEW, UNADJUD, ONE OR MORE AUTH NOS / NEW MINING CLM MAINT FEE \$125 (1993) <b>CASES:</b> AMC379563/\$125.00, AMC379564/\$125.00, AMC379565/\$125.00, AMC379566/\$125.00, AMC379567/ \$125.00, AMC379568/\$125.00, AMC379569/\$125.00, AMC379570/\$125.00, AMC379571/\$125.00, AMC379572/ \$125.00, AMC379573/\$125.00, AMC379574/\$125.00, AMC379575/\$125.00, AMC379576/\$125.00, AMC379577/ \$125.00, AMC379578/\$125.00, AMC379579/\$125.00, AMC379580/\$125.00, AMC379581/\$125.00, AMC379582/ \$125.00, AMC379583/\$125.00, AMC379584/\$125.00, AMC379585/\$125.00, AMC379586/\$125.00, AMC379587/ \$125.00, AMC379588/\$125.00, AMC379589/\$125.00, AMC379590/\$125.00, AMC379591/\$125.00, AMC379592/ \$125.00, AMC379593/\$125.00, AMC379594/\$125.00, AMC379595/\$125.00, AMC379596/\$125.00, AMC379597/ \$125.00, AMC379598/\$125.00, AMC379599/\$125.00, AMC379600/\$125.00, AMC379601/\$125.00, AMC379602/ \$125.00, AMC379603/\$125.00, AMC379604/\$125.00, AMC379605/\$125.00, AMC379606/\$125.00, AMC379607/ \$125.00, AMC379608/\$125.00, AMC379609/\$125.00, AMC379610/\$125.00, AMC379611/\$125.00, AMC379612/ \$125.00, AMC379613/\$125.00, AMC379614/\$125.00, AMC379615/\$125.00, AMC379616/\$125.00, AMC379617/ \$125.00, AMC379618/\$125.00, AMC379619/\$125.00, AMC379620/\$125.00, AMC379621/\$125.00, AMC379622/ \$125.00, AMC379623/\$125.00, AMC379624/\$125.00, AMC379625/\$125.00	MAINT 2007 (63)	- n/a -	7875.00

	<b>TOTAL:</b>	<b>\$10,710.00</b>
--	---------------	--------------------

PAYMENT INFORMATION			
1	AMOUNT:	\$10,710.00	POSTMARKED: 2/22/07 0:00
	TYPE:	CHECK	RECEIVED: 02/22/2007
	CHECK NO:	8207	
	NAME:	HILLARD, PATRICK D 1189 WINTERGATE CIRCLE CASTLE ROCK CO 80104	

REMARKS

This receipt was generated by the automated BLM Collections and Billing System and is a paper representation of a portion of the official electronic record contained therein.



**NOTICE!!**

**These documents have been scanned!**

**Do not place un-scanned documents beneath this notice!**

**Do not remove this notice from this file!**

GPO Jacket No. 560-102  
Print Order 61540  
Rise Business Services, LLC  
Job=AZ15 5/28/2019



Box Number= AZ15093



Claim Begin-End: AMC379563-AMC379625

**2 Correspondence**



AZ15093-3

AMC379420-AMC379907

OFFICIAL COPIES: /Case Files/ /SD Read/ /Section/ /Author

A. T. J. M. v. v.  
1/24/11  
R. N. v. v.  
1/26/2011

JAN 26 2011

In Reply Refer To:

3800 (9310) AT

AMC376338, AMC379563, AMC369969,

AMC372514, AMC375604, AMC377880,

AMC378256, AMC375112

CERTIFIED MAIL - RETURN RECEIPT REQUESTED No. 7009 1410 0001 7124 9895

#### DECISION

Patrick Hillard	:	AMC379623-379625, AMC369969,
1189 Wintergate Circle	:	372520, 372522, 372524, 379610-379615
Castlerock, CO 80104	:	375637-375639, 377915-377917, 375640,
	:	375641, 378293, 378294, 378302-378307,
Quaterra Resources, Inc	:	378310-378315, 375112-375114
1199 Hastings St. Suite 1100	:	SS 8, 9, 10; OLY 1; PB 7, 9, 11; OLY 9,
Vancouver, B.C. Canada V6E 3T5	:	10,11; PB 17, 18,19; OSE 2, 3, 4; AC 91,
	:	93, 95; OSE 5, 6; AI 92, 94; AJ 93 – 98,
	:	101 – 106; JH 1, 2, 3

#### Decision Vacated

A decision dated October 15, 2010, declared the thirty eight mining claims listed above null and void ab initio because they were located on land that is not open to location. After reviewing the appeal of this decision, which was filed with the Bureau of Land Management (BLM) November 19, 2010, the BLM requested that the Interior Board of Land Appeals (IBLA) set aside this decision and remand it back to BLM for further consideration. In an Order dated December 13, 2010, IBLA did grant this request; therefore the decision of October 15, 2010, is vacated.

Upon review of the documentation in the appeal, BLM has reconsidered their conclusion that T35N, R4W, secs. 6, 7, 18, and 19, and T36N, R4W secs. 30 and 31, should be included in the withdrawal of the Grand Canyon National Game Preserve. We now agree that these lands are not part of the withdrawal and the Master Title Plats (MTP's) for these areas have been restored to their original status.



If additional information is required, please contact Amy Thrower at 602-417-9334. Please include your AMC serial number(s) on all correspondence.

Rebecca Heick  
Group Administrator  
Lands and Minerals

cc:

Constance E. Brooks  
303 East 17<sup>th</sup> Avenue, Suite 650  
Denver, CO 80203

AThrower:lm:012611

**SENDER: COMPLETE THIS SECTION**

Complete items 1, 2, and 3. Also complete item 4 if Restricted Delivery is desired. Print your name and address on the reverse so that we can return the card to you. Attach this card to the back of the mailpiece, or on the front if space permits.

Article Addressed to:

Patrick Hillard  
1189 Wintergate Circle  
Castlerock, CO 80104  
AZ931 AT AMC376338, et al.

**COMPLETE THIS SECTION ON DELIVERY**

A. Signature ☒ Agent ☐ Addressee  
*[Signature]*

B. Received by (Printed Name) *Pat Hillard* C. Date of Delivery *1/29*

D. Is delivery address different from item 1? ☐ Yes ☒ No  
If YES, enter delivery address below:

3. Service Type  
☐ Certified Mail ☐ Express Mail  
☐ Registered ☐ Return Receipt for Merchandise  
☐ Insured Mail ☐ C.O.D.

4. Restricted Delivery? (Extra Fee) ☐ Yes

102595-02-M-1540





UNITED STATES  
DEPARTMENT OF THE INTERIOR  
BUREAU OF LAND MANAGEMENT  
ARIZONA STATE OFFICE  
ONE NORTH CENTRAL AVENUE, SUITE 800  
PHOENIX, ARIZONA 85004-4427

In Reply Refer To:  
AMC364334, AMC375604,  
AMC364456, AMC376338,  
AMC367675, AMC377880,  
AMC369969, AMC378256,  
AMC372514, AMC379563,  
AMC375112,  
(AZ9310) AT

December 9, 2010

SENT VIA FEDERAL EXPRESS TO IBLA

CERTIFIED MAIL - RETURN RECEIPT REQUESTED # 7005 3110 0000 2181 0849: North Exploration, LLC  
# 7005 3110 0000 2181 0856: Quaterra Resources, Inc

RECEIVED

DEC 10 2010

Board of Land Appeals

Memorandum

To: Board of Land Appeals, Office of the Secretary

From: Deputy State Director, Resources Division


Subject: Transmitting Consolidated Appeal of: North Exploration, LLC and Quaterra Resources, Inc.

Kind of Application: Mining Claim Decisions AMC364334; AMC364456; AMC367675; and  
AMC369969, AMC372514, AMC375112, AMC375604, AMC376338, AMC377880, AMC378256, AMC379563.

Referring to the above-cited case, I am transmitting a notice of an appeal from the decision of the

Lands and Minerals Adjudication & Withdrawals Department dated October 15, 2010

- ☒ There are no conflicting cases of record.
- ☐ The conflicting cases shown on the status sheet have been properly noted as to the appeal and favorable action thereon suspended pending final action on the appeal.
- ☐ The records of the conflicting or reference cases identified below are transmitted herewith for use in connection with the appeal.

*for*   
Michael A. Taylor

Point of Contact: Amy Thrower, AZ9310  
602-417-9334

Return Case files to address listed above.

Enclosure (copy of decision)

cc: BLM, North Exploration, LLC and Quaterra Resources, Inc., Field Solicitor: John Gaudio

12/09/2010 16:32 PM



Amy  
Thrower/AZSO/AZ/BLM/DOI  
12/09/2010 10:56 AM

To Pauline Brown/AZSO/AZ/BLM/DOI@BLM  
cc  
bcc  
Subject Fw: Active Mining Claims Within the Proposed Grand  
Canyon Watershed Protection Act Withdrawal

Amy Thrower  
Land Law Examiner  
ASO Lands and Minerals Adjudication  
602-417-9334  
Amy\_Thrower@BLM.gov

----- Forwarded by Amy Thrower/AZSO/AZ/BLM/DOI on 12/09/2010 10:56 AM -----



Rick E  
Selbach/AZSO/AZ/BLM/DOI  
11/01/2010 06:40 AM

To Amy Thrower/AZSO/AZ/BLM/DOI@BLM  
cc  
Subject Fw: Active Mining Claims Within the Proposed Grand  
Canyon Watershed Protection Act Withdrawal

---

Rick Selbach, Data Administrator  
BLM Arizona State Office  
Phone: (602) 417-9386  
Fax: (602) 417-9556

---

----- Forwarded by Rick E Selbach/AZSO/AZ/BLM/DOI on 11/01/2010 06:39AM -----

To: Angela Mogel/AZSO/AZ/BLM/DOI@BLM, Chris Horyza/AZSO/AZ/BLM/DOI@BLM, Jeff  
Garrett/AZSO/AZ/BLM/DOI@BLM  
From: Rick E Selbach/AZSO/AZ/BLM/DOI  
Date: 09/28/2010 10:49AM  
Subject: Active Mining Claims Within the Proposed Grand Canyon Watershed Protection Act Withdrawal

Angela asked me to run a current report for the number of active mining claims within the proposed  
Grand Canyon Watershed Protection Act withdrawal. Here is the breakdown by parcel:

House Rock Parcel - 10 active claims  
Tusayan Parcel - 484 active claims  
Kanab Plateau Parcel - 4,802 active claims

The House Rock Parcel is only BLM, the Tusayan Parcel is only Kaibab NF, and the Kanab  
Plateau Parcel has 112 claims that show as both BLM and Forest Service. Here is a breakdown  
by admin agency:

Kaibab NF - 596 active claims  
BLM - 4,812 active claims

The total number of active claims is 5,296

Here is a breakdown by county:

Coconino - 1,222 active claims \*\*



12/09/2010 16:32 PM

Mohave - 4,128 active claims \*\*

\*\* There are 54 active claims where the section queried overlaps into both counties. The claims themselves may or may not fall in both counties. However, LR2000 only sets geopolitical information down to the section level. So if the section in which the mining claim is located falls with multiple counties, then the mining claims within the section will show multiple counties. As is the case with multiple admin agencies, the only way to rectify this is to examine each of the mining claims to determine if they do in fact fall within multiple counties and/or admin agencies. If not, the "extra" code (admin agency and/or county) can be removed from LR2000.

By the way, LR2000 still shows 49 active mining claims within 35N-4W (Sections 6, 7, 18, & 19) & 36N-4W (Sections 30 & 31). This is the area where during the process to update the MTPs and HIs for the proposed withdrawal, we discovered an error on two MTPs. The MTP for 35N-4W previously showed the Grand Canyon National Game Preserve boundary as excluding sections 6, 7, 18, & 19 and the MTP for 36N-4W previously showed the Grand Canyon National Game Preserve boundary as excluding sections 30 & 31. However, the 11/28/1906 Presidential Proclamation actually withdrew these sections as part of the Grand Canyon National Game Preserve. Although we do not have a map for the 11/28/1906 Presidential Proclamation, the map which accompanied the 6/23/1908 Presidential Proclamation which enlarged the Grand Canyon National Game Preserve indicated the boundary of the 11/28/1906 Presidential Proclamation as well as the additional lands. In other words, any mining claims located within these sections are actually located within the Grand Canyon National Game Preserve, which was closed to mining location as of 11/28/1906. The MTPs have been fixed to reflect the correct location of the withdrawal line for the Grand Canyon National Game Preserve.

Please let me know if you have any questions.

Rick

Date: 12/09/2010

ROUTING AND TRANSMITTAL SLIP				
TO: (Name, office symbol, room number, building, Agency/Post)			Initials	Date
1. Tony Smith (9310)			TS	12/9/2010
2. Amy Thrower (9310), surnamed by Tony Smith			AT	12/9/2010
3. Group Administrator			WA	12/9/2010
4. Deputy State Director			YD, aut	12/9/10
5. Pauline Brown (9310) <i>mailing</i>			PB	12/9/10
	Approval		For Clearance	Per Conversation
	As Requested		For Correction	Prepare Reply
	Circulate		For Your Information	See Me
	Comment		Investigate	<input checked="" type="checkbox"/> Signature
	Coordination		Justify	<input checked="" type="checkbox"/> Surname

**REMARKS:**

DO NOT use this form as a RECORD of approvals, concurrences, disposal, clearances, and similar actions.

From: (Name, org. symbol, Agency/Post)	Room No.
Amy Thrower Land Law Examiner, (AZ-933)	Phone No. 602-417-9334

OPTIONAL FORM 41 (REV. 7/76)  
Prescribed by GSA  
FPMR (41 CFR) 101-11.206



# United States Department of the Interior

## OFFICE OF HEARINGS AND APPEALS

Interior Board of Land Appeals  
801 N. Quincy Street, Suite 300  
Arlington, Virginia 22203



703-235-3750

703-235-8349 (fax)

November 23, 2010

Appeal of

North Exploration, LLC

AMC367675  
Mining Claim


This appeal has been received and docketed under the number IBLA-2011-0046. Please refer to this docket number in any communication, pleading, or other document relating to this appeal.

The Board sends out some orders and decisions by FAX. If you are interested in receiving Orders or Decisions by FAX and your FAX number does not appear on your notice of appeal or other document already filed in regard to this appeal, please provide your FAX number to the Board by sending a FAX to the Board's FAX number (703-235-8349) or by placing it on any document you file with the Board in the future.

Also, please consider including, along with the hard copy of any filing, an electronic copy on either a 3.5-inch floppy diskette or a CD-ROM, in WordPerfect or Microsoft Word format.

The Board's procedural regulations have recently been revised. A copy of the revised regulations may be found at [www.oha.doi.gov/about\\_ibla.htm](http://www.oha.doi.gov/about_ibla.htm).

Thank you.

  
H. Barry Holt  
Chief Administrative Judge

RECEIVED

NOV 23 2010

U.S. DEPARTMENT OF THE INTERIOR  
OFFICE OF HEARINGS AND APPEALS



# United States Department of the Interior

## OFFICE OF HEARINGS AND APPEALS

Interior Board of Land Appeals  
801 N. Quincy Street, Suite 300  
Arlington, Virginia 22203



703-235-3750

703-235-8349 (fax)

November 23, 2010

Appeal of

Quaterra Resources, Inc.

AMC379623 etc.  
Mining Claims


This appeal has been received and docketed under the number IBLA-2011-0047. Please refer to this docket number in any communication, pleading, or other document relating to this appeal.

The Board sends out some orders and decisions by FAX. If you are interested in receiving Orders or Decisions by FAX and your FAX number does not appear on your notice of appeal or other document already filed in regard to this appeal, please provide your FAX number to the Board by sending a FAX to the Board's FAX number (703-235-8349) or by placing it on any document you file with the Board in the future.

Also, please consider including, along with the hard copy of any filing, an electronic copy on either a 3.5-inch floppy diskette or a CD-ROM, in WordPerfect or Microsoft Word format.

The Board's procedural regulations have recently been revised. A copy of the revised regulations may be found at [www.oha.doi.gov/about\\_ibla.htm](http://www.oha.doi.gov/about_ibla.htm).

Thank you.

  
H. Barry Holt  
Chief Administrative Judge





# United States Department of the Interior

## OFFICE OF HEARINGS AND APPEALS

Interior Board of Land Appeals  
801 N. Quincy Street, Suite 300  
Arlington, Virginia 22203

703-235-3750

703-235-8349 (fax)



December 13, 2010

IBLA 2011-46	)	AMC 367675
IBLA 2011-47	)	AMC 379623, <i>et al.</i>
	)	
NORTH EXPLORATION, LLC	)	
QUATERRA RESOURCES, INC.	)	Mining Claims
	)	
	)	
	)	Set Aside and Remanded

### ORDER

On December 10, 2010, counsel for the Bureau of Land Management (BLM), requested that the Board set aside the October 15, 2010, Arizona State Office decisions that are the subject of these two appeals in order to allow BLM to reconsider its decisions. We consider counsel's request to also be a request for remand, and we grant it.

Accordingly, pursuant to the authority delegated to the Board of Land Appeals by the Secretary of the Interior, 43 C.F.R. § 4.1, the decisions are set aside, and the cases are remanded to BLM for further action.

Bruce R. Harris  
Deputy Chief Administrative Judge

I concur:

James F. Roberts  
Administrative Judge

RECEIVED  
B.L.M. AZ STATE OFFICE  
2010 DEC 15 A 1:17  
PHOENIX, ARIZONA

APPEARANCES:

Constance E. Brooks, Esq.  
C.E. Brooks & Associates, P.C.  
303 East 17<sup>th</sup> Avenue, Suite 650  
Denver, CO 80203

**FAX: 303-297-9101**

Sonia D. Overholser, Esq.  
Office of the Regional Solicitor  
U.S. Department of the Interior  
401 W. Washington Street, SPC 44  
Phoenix, AZ 85003-2151

**FAX: 602-364-7885**

**Sonia D. Overholser**  
**Office of the Solicitor**  
**Phoenix Field Office**  
**U.S. Courthouse, Suite 404**  
**401 W. Washington Street, SPC 44**  
**Phoenix, AZ 85003-2151**  
**Tel: (602) 364-7888**  
**Fax: (602) 364-7885**

**UNITED STATES DEPARTMENT OF THE INTERIOR  
OFFICE OF HEARINGS AND APPEALS  
INTERIOR BOARD OF LAND APPEALS  
801 N. Quincy Street, Suite 300  
Arlington, Virginia 22203**

Docket No. IBLA 2011-0046  
IBLA 2011-0047

## Agency's Motion to Request Decision Be Set Aside for Agency to Reconsider


Appellants,

The Bureau of Land Management ("BLM") hereby requests that this Board set aside, for BLM's reconsideration, the BLM's decisions dated October 15, 2010 that the Appellants, North Exploration, LLC and Quatterra Resources, Inc., have appealed in this matter. These two decisions are attached as Exhibits 1 and 2 in the Notice of Appeal. In addition, the BLM submitted its case files for the Board's consideration on or about December 10, 2010.



1 Respectfully submitted this 10<sup>th</sup> day of December, 2010

2 William W. Quinn  
3 Field Solicitor

4   
5 Sonia D. Overholser  
6 For the Field Solicitor

7  
8 **Certificate of Service**

9 **Copies of the foregoing Notice of Appearance were sent via Federal Express this 10th day of**  
10 **December, 2010 to:**

11 United States Department of the Interior  
12 Office of Hearings and Appeals  
13 Office of the Director  
14 801 N. Quincy Street, Suite 300  
15 Arlington, Virginia 22203


16 Constance E. Brooks  
17 [connie@cebrooks.com](mailto:connie@cebrooks.com)  
18 C.E. Brooks & Associates, P.C.  
19 303 East 17<sup>th</sup> Avenue, Suite 650  
20 Denver, CO 80203

21 **And via U.S. Mail to the following:**

22 Rick Selbach  
23 Data Administrator  
24 Bureau of Land Management  
25 One North Central Avenue, Suite 800  
26 Phoenix, AZ 85004-4427

27 Amy Thrower  
28 Land Law Examiner  
ASO Lands and Minerals, Adjudication  
Bureau of Land Management  
One North Central Avenue, Suite 800  
Phoenix, AZ 85004-4427

Jeff Garrett  
Mining Law Program Lead  
Bureau of Land Management  
One North Central Avenue, Suite 800  
Phoenix, AZ 85004-4427

27   
28 Katrina Martinez

RECEIVED  
B.L.M. AZ STATE OFFICE

2010 DEC 12 P 4: 39

PHOENIX, ARIZONA

1 William W. Quinn  
2 Field Solicitor

3 Sonia D. Overholser  
4 Office of the Solicitor  
5 Phoenix Field Office  
6 U.S. Courthouse, Suite 404  
7 401 W. Washington Street, SPC 44  
8 Phoenix, AZ 85003-2151  
9 Tel: (602) 364-7888  
10 Fax: (602) 364-7885

11  
12 **UNITED STATES DEPARTMENT OF THE INTERIOR**  
13 **OFFICE OF HEARINGS AND APPEALS**  
14 **INTERIOR BOARD OF LAND APPEALS**  
15 **801 N. Quincy Street, Suite 300**  
16 **Arlington, Virginia 22203**

17 NORTH EXPLORATION, LLC  
18 Cliff Phillips  
19 1295 N. Bluff Street  
20 St. George, Utah 84770

Docket No. IBLA 2011-0046  
IBLA 2011-0047

21 QUATERRA RESOURCES, INC.  
22 1199 Hastings St., Suite 1100  
23 Vancouver, B.C. Canada V6E 3T5

24 **AGENCY'S NOTICE OF**  
25 **APPEARANCE AND**  
26 **DESIGNATION OF**  
27 **REPRESENTATIVE**


28 Appellants,

29 Comes now the United States Department of the Interior, Bureau of Land Management,  
30 Arizona State Office, and requests that the Interior Board of Land Appeals ("Board") please take  
31 notice of the designation of Sonia D. Overholser, Attorney Advisor, Office of the Field Solicitor,  
32 representing the Arizona State Office, Bureau of Land Management ("BLM") in this appeal. Any  
33 correspondence should be addressed as follows:

34 Sonia D. Overholser  
35 Office of the Solicitor  
36 401 W. Washington Street, SPC 44  
37 Phoenix, Arizona 85003-2151  
38 Telephone (602) 364-7880  
Facsimile (602) 364-7885

1  
2 Respectfully submitted this 10<sup>th</sup> day of December, 2010  
3

4 William W. Quinn  
5 Field Solicitor

6 

7 Sonia D. Overholser  
8 For the Field Solicitor

9 **Certificate of Service**

10 **Copies of the foregoing Notice of Appearance were sent via Federal Express this 10th day of**  
11 **December, 2010 to:**

12 United States Department of the Interior  
13 Office of Hearings and Appeals  
14 Office of the Director  
15 801 N. Quincy Street, Suite 300  
16 Arlington, Virginia 22203


17 Constance E. Brooks  
18 [connie@cebrooks.com](mailto:connie@cebrooks.com)  
19 C.E. Brooks & Associates, P.C.  
20 303 East 17<sup>th</sup> Avenue, Suite 650  
21 Denver, CO 80203

22 **And via U.S. Mail to the following:**

23 Rick Selbach  
24 Data Administrator  
25 Bureau of Land Management  
26 One North Central Avenue, Suite 800  
27 Phoenix, AZ 85004-4427

28 Amy Thrower  
Land Law Examiner  
ASO Lands and Minerals, Adjudication  
Bureau of Land Management  
One North Central Avenue, Suite 800  
Phoenix, AZ 85004-4427

Jeff Garrett  
Mining Law Program Lead  
Bureau of Land Management  
One North Central Avenue, Suite 800  
Phoenix, AZ 85004-4427

  
Katrina Martinez





# United States Department of the Interior

## OFFICE OF HEARINGS AND APPEALS

Interior Board of Land Appeals  
801 N. Quincy Street, Suite 300  
Arlington, Virginia 22203



703-235-3750

703-235-8349 (fax)

November 23, 2010

Appeal of

Quaterra Resources, Inc.

AMC379623 etc.  
Mining Claims


This appeal has been received and docketed under the number IBLA-2011-0047. Please refer to this docket number in any communication, pleading, or other document relating to this appeal.

The Board sends out some orders and decisions by FAX. If you are interested in receiving Orders or Decisions by FAX and your FAX number does not appear on your notice of appeal or other document already filed in regard to this appeal, please provide your FAX number to the Board by sending a FAX to the Board's FAX number (703-235-8349) or by placing it on any document you file with the Board in the future.

Also, please consider including, along with the hard copy of any filing, an electronic copy on either a 3.5-inch floppy diskette or a CD-ROM, in WordPerfect or Microsoft Word format.

The Board's procedural regulations have recently been revised. A copy of the revised regulations may be found at [www.oha.doi.gov/about\\_ibla.htm](http://www.oha.doi.gov/about_ibla.htm).

Thank you.

  
H. Barry Holt  
Chief Administrative Judge



UNITED STATES  
DEPARTMENT OF THE INTERIOR  
BUREAU OF LAND MANAGEMENT  
ARIZONA STATE OFFICE  
ONE NORTH CENTRAL AVENUE, SUITE 800  
PHOENIX, ARIZONA 85004-4427

In Reply Refer To:  
AMC364334, AMC375604,  
AMC364456, AMC376338,  
AMC367675, AMC377880,  
AMC369969, AMC378256,  
AMC372514, **AMC379563**,  
AMC375112,  
(AZ9310) AT

December 9, 2010

SENT VIA FEDERAL EXPRESS TO IBLA

CERTIFIED MAIL - RETURN RECEIPT REQUESTED # 7005 3110 0000 2181 0849: North Exploration, LLC  
# 7005 3110 0000 2181 0856: Quaterra Resources, Inc

Memorandum

To: Board of Land Appeals, Office of the Secretary

From: Deputy State Director, Resources Division


Subject: Transmitting Consolidated Appeal of: North Exploration, LLC and Quaterra Resources, Inc.

Kind of Application: Mining Claim Decisions AMC364334; AMC364456; AMC367675; and  
AMC369969, AMC372514, AMC375112, AMC375604, AMC376338, AMC377880, AMC378256, AMC379563.

Referring to the above-cited case, I am transmitting a notice of an appeal from the decision of the

Lands and Minerals Adjudication & Withdrawals Department dated October 15, 2010

- ☒ There are no conflicting cases of record.
- ☐ The conflicting cases shown on the status sheet have been properly noted as to the appeal and favorable action thereon suspended pending final action on the appeal.
- ☐ The records of the conflicting or reference cases identified below are transmitted herewith for use in connection with the appeal.

*for*   
Michael A. Taylor

Point of Contact: Amy Thrower, AZ9310  
602-417-9334

Return Case files to address listed above.

Enclosure (copy of decision)

cc: BLM, North Exploration, LLC and Quaterra Resources, Inc., Field Solicitor: John Gaudio



UNITED STATES  
DEPARTMENT OF THE INTERIOR  
BUREAU OF LAND MANAGEMENT  
ARIZONA STATE OFFICE  
ONE NORTH CENTRAL AVENUE, SUITE 800  
PHOENIX, ARIZONA 85004-4427

In Reply Refer To:  
AMC364334, AMC375604,  
AMC364456, AMC376338,  
AMC367675, AMC377880,  
AMC369969, AMC378256,  
AMC372514, **AMC379563**,  
AMC375112,  
(AZ9310) AT

*12/9/2010 TS*  
*12/9/2010*  
*Julie*  
*12/9/10*

December 9, 2010

SENT VIA FEDERAL EXPRESS TO IBLA  
CERTIFIED MAIL - RETURN RECEIPT REQUESTED # 7005 3110 0000 2181 0849: North Exploration, LLC  
# 7005 3110 0000 2181 0856: Quaterra Resources, Inc

Memorandum

To: Board of Land Appeals, Office of the Secretary

From: Deputy State Director, Resources Division

Subject: Transmitting Consolidated Appeal of: North Exploration, LLC and Quaterra Resources, Inc.

Kind of Application: Mining Claim Decisions AMC364334; AMC364456; AMC367675; and  
AMC369969, AMC372514, AMC375112, AMC375604, AMC376338, AMC377880, AMC378256, AMC379563.

Referring to the above-cited case, I am transmitting a notice of an appeal from the decision of the

Lands and Minerals Adjudication & Withdrawals Department dated October 15, 2010

- ☒ There are no conflicting cases of record.
- ☐ The conflicting cases shown on the status sheet have been properly noted as to the appeal and favorable action thereon suspended pending final action on the appeal.
- ☐ The records of the conflicting or reference cases identified below are transmitted herewith for use in connection with the appeal.

**/s/ Julie A. Decker**

*for* Michael A. Taylor

Point of Contact: Amy Thrower, AZ9310  
602-417-9334

Return Case files to address listed above.

Enclosure (copy of decision)

cc: BLM, North Exploration, LLC and Quaterra Resources, Inc., Field Solicitor: John Gaudio



Date: 12/09/2010

## ROUTING AND TRANSMITTAL SLIP

TO: (Name, office symbol, room number, building, Agency/Post)		Initials	Date
1. Tony Smith (9310)		TS	12/9/2010
2. Amy Thrower (9310), surnamed by Tony Smith		AT	12/9/2010
3. Group Administrator		WA	12/9/2010
4. Deputy State Director		DA	12/9/2010
5. Pauline Brown (9310) <i>mailing</i>		PR	12/9/10
	Approval		For Clearance
	As Requested		For Correction
	Circulate		For Your Information
	Comment		Investigate
	Coordination		Justify
		X	Signature
		X	Surname

## REMARKS:

DO NOT use this form as a RECORD of approvals, concurrences, disposal, clearances, and similar actions.

From: <i>(Name, org. symbol, Agency/Post)</i>	Room No.
Amy Thrower Land Law Examiner, (AZ-933)	Phone No. 602-417-9334

OPTIONAL FORM 41 (REV. 7/76)

**Prescribed by GSA**

**FPMR (41 CFR) 101-11.206**

12/09/2010 17:32 PM




Amy  
Thrower/AZSO/AZ/BLM/DOI  
12/09/2010 10:56 AM

To Pauline Brown/AZSO/AZ/BLM/DOI@BLM  
cc  
bcc  
Subject Fw: Active Mining Claims Within the Proposed Grand  
Canyon Watershed Protection Act Withdrawal

Amy Thrower  
Land Law Examiner  
ASO Lands and Minerals Adjudication  
602-417-9334  
Amy\_Thrower@BLM.gov

----- Forwarded by Amy Thrower/AZSO/AZ/BLM/DOI on 12/09/2010 10:56 AM -----



Rick E  
Selbach/AZSO/AZ/BLM/DOI  
11/01/2010 06:40 AM

To Amy Thrower/AZSO/AZ/BLM/DOI@BLM  
cc  
Subject Fw: Active Mining Claims Within the Proposed Grand  
Canyon Watershed Protection Act Withdrawal

---

Rick Selbach, Data Administrator  
BLM Arizona State Office  
Phone: (602) 417-9386  
Fax: (602) 417-9556

---

-----Forwarded by Rick E Selbach/AZSO/AZ/BLM/DOI on 11/01/2010 06:39AM -----

To: Angela Mogel/AZSO/AZ/BLM/DOI@BLM, Chris Horyza/AZSO/AZ/BLM/DOI@BLM, Jeff  
Garrett/AZSO/AZ/BLM/DOI@BLM  
From: Rick E Selbach/AZSO/AZ/BLM/DOI  
Date: 09/28/2010 10:49AM  
Subject: Active Mining Claims Within the Proposed Grand Canyon Watershed Protection Act Withdrawal

Angela asked me to run a current report for the number of active mining claims within the proposed  
Grand Canyon Watershed Protection Act withdrawal. Here is the breakdown by parcel:

House Rock Parcel - 10 active claims  
Tusayan Parcel - 484 active claims  
Kanab Plateau Parcel - 4,802 active claims

The House Rock Parcel is only BLM, the Tusayan Parcel is only Kaibab NF, and the Kanab  
Plateau Parcel has 112 claims that show as both BLM and Forest Service. Here is a breakdown  
by admin agency:

Kaibab NF - 596 active claims  
BLM - 4,812 active claims

The total number of active claims is **5,296**

Here is a breakdown by county:

Coconino - 1,222 active claims \*\*

12/09/2010 1:17:32 PM

Mohave - 4,128 active claims \*\*

\*\* There are 54 active claims where the section queried overlaps into both counties. The claims themselves may or may not fall in both counties. However, LR2000 only sets geopolitical information down to the section level. So if the section in which the mining claim is located falls with multiple counties, then the mining claims within the section will show multiple counties. As is the case with multiple admin agencies, the only way to rectify this is to examine each of the mining claims to determine if they do in fact fall within multiple counties and/or admin agencies. If not, the "extra" code (admin agency and/or county) can be removed from LR2000.

By the way, LR2000 still shows 49 active mining claims within 35N-4W (Sections 6, 7, 18, & 19) & 36N-4W (Sections 30 & 31). This is the area where during the process to update the MTPs and HIs for the proposed withdrawal, we discovered an error on two MTPs. The MTP for 35N-4W previously showed the Grand Canyon National Game Preserve boundary as excluding sections 6, 7, 18, & 19 and the MTP for 36N-4W previously showed the Grand Canyon National Game Preserve boundary as excluding sections 30 & 31. However, the 11/28/1906 Presidential Proclamation actually withdrew these sections as part of the Grand Canyon National Game Preserve. Although we do not have a map for the 11/28/1906 Presidential Proclamation, the map which accompanied the 6/23/1908 Presidential Proclamation which enlarged the Grand Canyon National Game Preserve indicated the boundary of the 11/28/1906 Presidential Proclamation as well as the additional lands. In other words, any mining claims located within these sections are actually located within the Grand Canyon National Game Preserve, which was closed to mining location as of 11/28/1906. The MTPs have been fixed to reflect the correct location of the withdrawal line for the Grand Canyon National Game Preserve.

Please let me know if you have any questions.

Rick



# United States Department of the Interior

## OFFICE OF HEARINGS AND APPEALS

Interior Board of Land Appeals  
801 N. Quincy Street, Suite 300  
Arlington, Virginia 22203



703-235-3750

703-235-8349 (fax)

November 23, 2010

Appeal of

North Exploration, LLC

AMC367675  
Mining Claim


This appeal has been received and docketed under the number IBLA-2011-0046. Please refer to this docket number in any communication, pleading, or other document relating to this appeal.

The Board sends out some orders and decisions by FAX. If you are interested in receiving Orders or Decisions by FAX and your FAX number does not appear on your notice of appeal or other document already filed in regard to this appeal, please provide your FAX number to the Board by sending a FAX to the Board's FAX number (703-235-8349) or by placing it on any document you file with the Board in the future.

Also, please consider including, along with the hard copy of any filing, an electronic copy on either a 3.5-inch floppy diskette or a CD-ROM, in WordPerfect or Microsoft Word format.

The Board's procedural regulations have recently been revised. A copy of the revised regulations may be found at [www.oha.doi.gov/about\\_ibla.htm](http://www.oha.doi.gov/about_ibla.htm).

Thank you.

  
H. Barry Holt  
Chief Administrative Judge

NOV 24 2010  
U.S. DEPARTMENT OF THE INTERIOR  
OFFICE OF HEARINGS AND APPEALS  
Arlington, Virginia





# United States Department of the Interior

## OFFICE OF HEARINGS AND APPEALS

Interior Board of Land Appeals  
801 N. Quincy Street, Suite 300  
Arlington, Virginia 22203



703-235-3750

703-235-8349 (fax)

November 23, 2010

Appeal of

Quaterra Resources, Inc.

AMC379623 etc.  
Mining Claims


This appeal has been received and docketed under the number IBLA-2011-0047. Please refer to this docket number in any communication, pleading, or other document relating to this appeal.

The Board sends out some orders and decisions by FAX. If you are interested in receiving Orders or Decisions by FAX and your FAX number does not appear on your notice of appeal or other document already filed in regard to this appeal, please provide your FAX number to the Board by sending a FAX to the Board's FAX number (703-235-8349) or by placing it on any document you file with the Board in the future.

Also, please consider including, along with the hard copy of any filing, an electronic copy on either a 3.5-inch floppy diskette or a CD-ROM, in WordPerfect or Microsoft Word format.

The Board's procedural regulations have recently been revised. A copy of the revised regulations may be found at [www.oia.doi.gov/about\\_ibla.htm](http://www.oia.doi.gov/about_ibla.htm).

Thank you.

  
H. Barry Holt  
Chief Administrative Judge

Constance E. Brooks [connie@ceb Brooks.com](mailto:connie@ceb Brooks.com)  
C.E. BROOKS & ASSOCIATES, P.C.  
303 East 17<sup>th</sup> Avenue, Suite 650  
Denver, CO 80203  
(303) 297-9100

2011-46  
RECEIVED

RM NOV 23 2010 HA

Board of Land Appeals

**DEPARTMENT OF THE INTERIOR  
OFFICE OF HEARINGS AND APPEALS**

North Exploration, LLC	)	Appeal of Decision by the Arizona State
Cliff Phillips	)	Office, Bureau of Land Management
1295 N. Bluff Street	)	3800 (9310) AT
St. George, Utah 84770	)	AMC367675 GEM #1,, AMC364456,
	)	AMC364334 <i>et al.</i> and
Quaterra Resources, Inc.	)	
1199 Hastings St. Suite 1100	)	Appeal of Decision by the Arizona State
Vancouver, B.C. Canada V6E 3T5	)	Office, Bureau of Land Management
	)	3800 (9310) AT
	)	AMC37633 8, AMC379563,
	)	AMC369969, AMC372514,
	)	AMC375604, AMC377880,
	)	AMC378256, AMC375112

**NOTICE OF APPEAL, PETITION FOR STAY, AND STATEMENT OF REASONS**

Pursuant to 43 C.F.R. §§4.410, 4.411, North Exploration, LLC (North Exploration) and Quaterra Resources, Inc. (Quaterra) hereby file a consolidated notice of appeal of the Decision of the Arizona State Office (Certified Mail Return Receipt Number 7010 0780 0001 4667 3170) in AMC367675, GEM #1, Appellants' Exhibit (App. Ex.) 1, and Decision of the Arizona State Office, BLM October 15, 2010 (Certified Mail Return Receipt Number 7010 0780 0001 4667 3194) in re: AMC376338, AMC379563, AMC369969, AMC372514, AMC375604, AMC377880, AMC378256, AMC375112 (App. Ex. 2). North Exploration and

Quaterra request a stay of the decision based on the statement of reasons and statement of standing filed in support of this notice of appeal.

North Exploration received the October 15, 2010 Decision on October 20, 2010. App. Ex. 3, Confirmation of delivery, U.S. Postal Service. Pat Hilliard, acting on behalf of Quaterra Resources, received the Decision on October 22, 2010. App. Ex. 4. This notice of appeal is filed on or before November 19, 2010 and is therefore timely.<sup>1</sup> North Exploration and Quaterra Resources also reserve the right to file a supplemental statement of reasons within 30 days, 43 C.F.R. §4.412(a). A Freedom of Information Act (FOIA) request has been filed with BLM to secure the entire record.

North Exploration and Quaterra also request that the appeal be assigned to an administrative law judge to address the factual questions, including but not limited to (1) the facts underlying the recent change in the western boundary of the Grand Canyon Game Preserve; and (2) the location of the federal lands reserved as a forest reserve and the lands that remained in the public domain when the Grand Canyon Game Preserve was established. 43 C.F.R. §4.415.

## **I. ISSUES RAISED IN THE APPEAL**

1. Did the State Office err in concluding that the public lands within T. 35N, R4W, §§6,7,18, and 19, and T.36N, R4W, §§30 and 31, were withdrawn from location under the 1872 Mining Laws, 30 U.S.C. §§22 *et seq.*, as amended, as part of the Presidential

---

<sup>1</sup> The 30<sup>th</sup> day from date of service is November 19, 2010 for North Exploration and November 22, 2010 for Quaterra Resources. 43 C.F.R. §4.22(e). BLM recently amended the appeal rules, 75 Fed. Reg. 64755 (2010) but the rules do not take effect until November 19, 2010. The changes do not appear to change the case law governing 'date of service.'



Proclamation creating the Grand Canyon Game Reserve in 1906, when any authority to create a Grand Canyon Game Reserve was limited by Congress to land previously reserved as part of the Grand Canyon Forest Reserve?

2. Did the State Office err as a matter of law in its assumption that authority to create the Grand Canyon Game Preserve would authorize the withdrawal of public domain lands, when the plain language of the authorizing statute limited the Grand Canyon Game Preserve to the lands previously reserved as the Grand Canyon Forest Reserve?

3. Did the State Office unlawfully move the western boundary of the Grand Canyon Game Preserve about one mile to the west from the original location of 112 degrees longitude, 45 minutes longitude to the western boundary of R4W, Mojave County Arizona or approximately one minute of West longitude to a location at 112 degrees, 46 minutes longitude, when historical records dating from 1893 depict the western boundary of the Forest Reserve to be 112 degrees, 45 minutes longitude?

4. Did the Arizona State Office err in applying the decision of *Pathfinder Mines Corp.* 70 IBLA 264, 90 I.D. 10, *reconsid. denied* (1983), *aff'd. Pathfinder Mines, Corp. v. Clark*, 620 F. Supp. 336 (D. Ariz. 1985), *aff'd.* 811 F.2d 1288 (9<sup>th</sup> Cir. 1987), when the previous case involved mining claims that were located within the boundaries of the Kaibab National Forest, which was originally called the Grand Canyon Forest Reserve and were located after the company was informed that the area was closed to mining?

## **II. STATEMENT OF STANDING, 43 C.F.R. §4.412(b)**

Anyone who is aggrieved or adversely affected by a decision may file an administrative appeal. 43 C.F.R. §4.412. A locator's interest in mining claims is an interest



in property. *United States v. Shumway*, 199 F.3d 1093, 1100 (9<sup>th</sup> Cir. 1999); 43 C.F.R. §4.410; *Western Watersheds Project v. BLM*, 164 IBLA 300, 302 n.5 (2005). The loss of that property interest when it is declared null and void is legal injury and affords the company standing. *Cambrillic Natural Stone, Unique Minerals, Inc. (on reconsideration)*, 165 IBLA 140, 148 (2005) (decision affecting mining claims affords standing)

North Exploration LLC is the owner of record for the mining claims AMC367675, GEM #1, AMC364460 (JH 3464), AMC364462 (JH 3466), AMC364464 (JH 3468), AMC364334 (JH 3460), and AMC364335 (JH 3462). App. Ex. 13, Declaration of Eugene Spiering, ¶¶3-4, Schedule A. Quaterra Resources has leased the above claims and holds an option to purchase from North Exploration. *Id.* ¶3. The October 15, 2010 Arizona State Office Decision declares the above claims null and void to the extent that they are located on land within T35N, R4W, §§6,7, 18 and 19; and T36N, R4W, §§30 and 31. App. Ex. 1, Decision AMC367675 et al. (Oct. 15, 2010). The Decision concludes that the claims are located on public lands that were closed to entry and location when the lands were withdrawn for the Grand Canyon National Game Preserve. *Id.*

Quaterra Resources has a legally cognizable interest in the mining claims and the adverse effect of the decisions afford it standing. *Scott Burnham*, 100 IBLA 94, 120 (1987) (recognizing standing if appellant has a cognizable interest in the land). The Quaterra lease of the North Exploration claims is sufficient evidence of a legally cognizable interest. App. Ex. 13, ¶3. The Decision erases these rights and investment, thereby adversely affecting the interests of Quaterra.

Quatterra Resources holds all of the claims identified in App. Ex. 2, the second BLM Decision, including AMC376338, AMC379563, AMC369969, AMC372514, AMC375604, AMC377880, AMC378256, AMC375112. *Id.* Quatterra estimates that at least 38 mining claims are affected by BLM's decision to move the boundary of the Game Preserve. App. Ex. 13, ¶5, Schedule A. Quatterra has invested significant funds in the acquisition and development of the claims in this area. *Id.*, ¶12.

The Arizona State Office Decisions declare these claims null and void, thereby destroying any and all legal interest in the claims held by North Exploration and Quatterra Resources. This is a recognized legal injury that gives North Exploration and Quatterra Resources standing to file this appeal.

### **III. STATEMENT OF FACTS**

1. On October 15, 2010 the Arizona State Office issued two decisions declaring the mining claims held by North Exploration and Quatterra Resources, respectively, null and void on the sole ground that they are located within the boundaries of the Grand Canyon Game Preserve and that said lands were closed to mineral entry. App. Exs. 1, 2. The Decisions included enclosures consisting of copies of the 1906 proclamation creating the Grand Canyon Game Preserve and the 1908 proclamation enlarging it. App. Exs. 9,10, respectively.
2. The Decisions included copies of a plat map of T36N, R4W of the Gila and Salt River Meridian dated December 2, 1950. This map does not reflect any withdrawals or classification. The second plat book copy is of T35N, R4W of the Gila and Salt River

Meridian dated December 7, 1952. This plat book entry refers to a withdrawal and classification about ¼ mile along the Kanab Creek and three miles along the Colorado River.

3. The mining claims at issue are not near either the Colorado River or Kanab Creeks.

4. The Decisions also included a one page summary of the Interior Board of Land Appeals (IBLA) decision in *Pathfinder Mines Corp.* 70 IBLA 264, 90 I.D. 10, *reconsid. denied* (1983), *aff'd. Pathfinder Mines, Corp. v. Clark*, 620 F. Supp. 336 (D. Ariz. 1985), *aff'd.* 811 F.2d 1288 (9<sup>th</sup> Cir. 1987). This summary then selectively quotes from the IBLA decision cited above, 70 IBLA 264, 269, 272, and 281.

A number of decisions, however, make it clear that a statute or order may close land to mineral entry without expressly mentioning the mining laws. If land was reserved from sale and set apart for public uses, that was sufficient to preclude location of claims under the mining laws. See 17 Op. Atty. Gen. 230 (1881). It has also been held that when a particular portion of a public domain is reserved or set aside for public use, it is severed from the public domain so that the laws which permit the acquisition of private rights in public land do not apply. See *Wilcox v. Jackson*, 13 U.S. 266, 13 Peters 498 (1839); *P & G Mining Co.*, 67 I.D. 217, 218 (1960).

*Id.* at 269.

Under the reasoning of these cases, if land is set aside from the public domain, it is presumed that the land is no longer subject to laws permitting acquisition of title in the absence of an express provision to the contrary.

*Id.*

Since the issue raised in this appeal cannot be resolved merely by looking at the language of the statute and proclamation itself, we must look for other evidence of congressional intent and we must construe the Act in a manner that gives effect to the objectives set forth in the Act and its legislative history; we should not construe the Act in a manner which would frustrate the achievement of those goals.

*Id.* at 272.



In conclusion, we note that there are a number of statutes enacted in the early part of the century which, in setting aside public lands, have had the effect of segregating those lands from mineral entry without making express reference to minerals. We further note that statutes which authorize the setting aside of public land for the protection of game and wildlife have been construed as precluding mineral entry, and appellant has established no basis for construing the legislation authorizing the Grand Canyon Game Preserve or the proclamation creating it any differently. Accordingly, we find that BLM correctly determined appellant's claims to be null and void because the lands are closed to mineral location.

*Id.* at 281.

5. The October 15, 2010 Decision declares null and void the following claims held by North Exploration and leased by Quaterra Resources. AMC367675 GEM #1, AMC364456, AMC364334, AMC364460 (JH 3464), AMC364462 (JH 3466), AMC364464 (JH 3468), AMC364334 (JH 3460), and AMC364335 (JH 3462). App. Ex. 1.

6. The second October 15, 2010 Decision declares null and void all or parts of the following claims held by Quaterra Resources: AMC379623 -379625, AMC369969, 372520, 372522, 372524, 379610-379615 375637 -375639, 377915-377917 , 375640, 375641, 378293, 378294, 378302-378307, 378310-378315, 375112-375114 SS 8, 9, 10; OLY I; PB 7,9,II; OLY 9, 10,11; PB 17, 18,19; OSE 2,3,4; AC 9I, 93,95; OSE 5, 6; AI92, 94; AJ 93 - 98, 101 - 106; JH 1,2,3 AMC376338, AMC379563, AMC369969, AMC372514, AMC375604, AMC377880, AMC378256, AMC375112. App. Ex. 2.

7. The Grand Canyon Forest Reserve was first established on February 20, 1893 pursuant to the 1891 Creative Act, 26 Stat. 1103, ch 561, 16 U.S.C. §471 (repealed Oct. 25, 1976), Proclamation 349, Feb. 20, 1893, 26 Stat. 1103. App. Ex. 5. The description

in the proclamation describes the western boundary as being 112 degrees, 45 minutes longitude.<sup>2</sup>

8. The Grand Canyon National Forest was enlarged May 6, 1905, [Procl. No. 547, 30 Stat. 3009].<sup>3</sup> The enlargement expanded the Grand Canyon Forest Reserve to include public lands from the boundary of the Utah Territory south to the original Grand Canyon Forest Reserve.

9. A third proclamation dated August 8, 1906, added public lands south of the Colorado River to the Grand Canyon Forest Reserve, 59 Proclamation, 34 Stat. 3223. App. Ex. 8. The map attached to the proclamation shows that the western boundary of the Grand Canyon Forest Reserve as being at 112 degrees, 45 minutes longitude for that portion of the National Forest that was north of the Colorado River. *Id.* at p. 3.

---

<sup>2</sup> Beginning at the point of intersection of the parallel of thirty-six (36) degrees thirty (30) minutes north latitude with the meridian of one hundred and eleven (111) degrees forty-five (45) minutes of longitude west from Greenwich; thence westerly along said parallel of latitude to its ***intersection with the meridian of one hundred and twelve (112) degrees forty-five (45) minutes west longitude; thence southerly along said meridian of longitude to its intersection with the parallel of thirty-five (35) degrees forty-five (45) minutes north latitude***; thence easterly along said parallel of latitude to its intersection with the meridian of one hundred and eleven (111) degrees forty-five (45) minutes west longitude; thence northerly along said meridian of longitude to its intersection with the parallel of thirty-six (36) degrees thirty (30) minutes north latitude, the place of beginning.

App. Ex. 5, Procl. 349, 26 Stat. 1103 (emphasis added); see also George Watson James, *In and Around the Grand Canyon*, p. 253 (Little Brown & Co. 1900) [App. Ex. 6].

<sup>3</sup> The term 'forest reserve' was changed to national forest in the 1897 Forest Organic Administration Act, 16 U.S.C. §471, 473 (repealed Pub. L. 94-579).



10. On July 2, 1908, portions of the Grand Canyon Forest Reserve were combined with parts of the San Francisco Mountains, Black Mesa, Tonto National Forests to become the Coconino National Forest. Proclamation No. 818, 35 Stat. 2196. The portions of the Grand Canyon National Forest north of the Colorado River became the Kaibab National Forest with the exception of those lands removed from the forest reserve. *Id.*

11. On June 23, 1906, Congress enacted a law authorizing the President “to designate lands within the Grand Canyon Forest Reserve to be set aside for protection of game animals and be recognized as a breeding place.” June 29, 1906, 59 Cong. ch. 3593, §1, 34 Stat. 607 [App. Ex. 7].

12. On November 28, 1906, President Roosevelt exercised his authority pursuant to the above-described statute by declaring “all those lands within the Grand Canyon Forest Reserve, lying north and west of the Colorado River, in the territory of Arizona” to be included in the newly proclaimed Grand Canyon Game Reserve. App. Ex. 9, Procl. No. 694, 34 Stat. 3263 (Nov. 28, 1906). No map or diagram accompanied the proclamation establishing the reserve.

13. The Grand Canyon Game Preserve was enlarged on June 23, 1908 to include additional public lands within the area of the Grand Canyon Game Preserve. App. Ex. 11, Procl. No. 814, 35 Stat. 2192. These lands included the forest reserve lands south of the Colorado River that were renamed the Coconino National Forest. ¶7, *supra*. The diagram attached depicts no change in the National Forest or Game Preserve boundaries north and west of the Colorado River. *Id.*

14. On June 3, 1909, the Grand Canyon Game Preserve was reduced to remove the forest reserve lands south of the Colorado River. App. Ex. 12, 61 Proclamation, 36 Stat. 2496-2497. The map attached to the proclamation identifies the Grand Canyon Game Preserve as being within the Kaibab and Coconino National Forests. *Id.* It also shows the western boundary of the Game Preserve as being along the 112 degrees, 45 minutes longitude. *Id.*

15. The Grand Canyon Game Preserve was again modified on October 6, 1931, 47 Stat. 2483, to remove all lands east of the Colorado River and north of the Little Colorado River. These lands are not within the disputed area.

16. On October 15, 2010 the Arizona State Office, BLM issued two decisions declaring a number of mining claims located on the public domain lands administered by BLM as null and void. App. Exs. 1, 2. As reason therefore, the Decisions state that BLM only recently determined that §§6,7, 18, and 19, T35N, R4W and §§30, 31 of T36N, R4W are actually within the boundaries of the Grand Canyon Game Reserve. *Id.* The Decision states that the BLM Plat Book has been corrected to reflect the withdrawal.

17. The Decisions add at least 3,840 acres to the Game Preserve.

18. At all times relevant to the location of the mining claims, the surface and subsurface resources have been administered by BLM. The claims held by North Exploration were located in November 2004 and early 2005 and have been maintained in accordance with Federal Land Policy and Management Act (FLPMA), Arizona State Law, and BLM rules since the date of location. App. Ex.13, Spiering Decl. Schedule A. The claims held by

Quaterra Resources were located in 2005 and have been maintained in accordance with FLPMA and the implementing rules. *Id.*

19. The “correction” effected in the two Decisions would move the western boundary of the Grand Canyon Game Preserve about one mile farther west to conform to the western boundary of R4W, T35N and T36N or to a location of approximately 112 degrees, 46 minutes longitude. App. Ex. 13, ¶8.

20. This boundary adjustment does not conform to the original proclamation documents, or the maps that were contemporaneous with the proclamations.

21. On July 16, 2009, the Interior Secretary segregated more than 633,547 acres of public land and 360,022 acres of National Forest land from operation of the public land laws, including entry pursuant to the 1872 Mining Law, as amended. 74 Fed. Reg. 33587 (2009). The proposed 20-year withdrawal recognizes that the public lands are subject to numerous mining claims, that some portion of the area has been mined and that there are ongoing mine operations. *Id.*

22. On August 26, 2009, the BLM published notice of intent to prepare an environmental impact statement regarding the proposed withdrawal and the public comment closed October 26, 2009. 74 Fed. Reg. 73452 (2009).

23. The claims held by North Exploration and Quaterra Resources are located in an area that has been known since the 1980s to have rich deposits of uranium. App. Ex. 13, ¶ 11. By changing the boundary of the Grand Canyon Game Preserve, BLM avoids a costly and likely unsuccessful effort to declare these mining claims invalid as of 2009.



24. At all times, the Grand Canyon Game Preserve was limited to those lands reserved as a forest reserve or as it is now called, a National Forest. See ¶11, *supra*.

25. North Exploration and Quatterra Resources will suffer irreparable harm if the two Decisions canceling the claims are allowed to take immediate effect. App. Ex. 13, ¶12. North Exploration located the claims in November of 2004 and early 2005. Over the last five years, North Exploration's lessee, Quatterra Resources, has conducted significant exploratory and development work. The loss of the claims will result in North Exploration losing its claims and lease income without hope of recovery. Quatterra Resources has invested significant funds in the acquisition and exploration of these claims. This work yielded data that would prove the claims valid. *Id.*

## **ARGUMENT**

### **IV. A STAY OF THE DECISION SHOULD ISSUE**

As provided by 43 C.F.R. §4.21 and Interior Board of Land Appeals (IBLA) decisions, a stay of decision is based on a showing of: (1) likelihood that immediate and irreparable harm will result if the stay is not granted; (2) Appellant can show likelihood of success on the merits; (3) the relative harm to the parties if the stay is granted tips in favor of the Appellant, and (4) the public interest favors granting the stay. *Id.*

#### **A. Cancellation of the Mining Claims Is Irreparable Injury**

As documented in the affidavits of Eugene Spiering, the Decisions would invalidate the Quatterra lease of the North Explorations claims and Quatterra claims. A later determination setting aside the Decision would not restore the interests lost in as much as

the lease with Quatterra would be canceled and the status of the claims would remain uncertain.

The Decisions declaring the claims as null and void cost the company a great deal of money. App. Ex. 13, ¶12. Quatterra Resources Vice President Spiering has worked in the Arizona Strip Area for many years and was personally familiar with the location of the Grand Canyon Game Preserve and knew that the western boundary was located at 112 degrees, 45 minutes longitude, not 112 degrees, 46 minutes longitude as determined in the Decisions. *Id.* ¶¶8, 10.

## **B. Likelihood of Success on the Merits**

The following discussion supports the merits of this appeal as well as the likelihood of success on the merits as part of the petition for a stay of the Decisions.

### **1. *Grand Canyon Game Preserve Limited to Land Within the Grand Canyon Forest Reserve***

The law authorizing the establishment of the Grand Canyon Game Preserve was expressly limited to land within the Grand Canyon Forest Reserve. Pub. L. 339, 34 Stat. 607 ("The President is hereby authorized to designate such areas in the Grand Canyon Forest Reserve.") The proclamations creating, expanding and then reducing the Grand Canyon Game Reserve each cited this law as the sole authority for the action taken. See App. Exs. 8, 9, 10, Proclamation Nos. 641, 694, 814. This explicit and limited delegation of power from Congress to the President means that the proclamations creating the Game Preserve could only have applied to land reserved as the Grand Canyon Forest Reserve. *Hynes v. Grimes Packing Co.*, 337 U.S. 86, 102 (1942) (construing Congressional power



delegated to the President as not including the power to convey land based on precise language of the statute).

At the time that the proclamations were issued, there was no surveyed boundary or metes and bounds description of the Grand Canyon Forest Reserve. As documented in the proclamations creating and modifying the Grand Canyon Forest Reserve, the western boundary at T35N, T36N was laid out at 112 degrees, 45 minutes longitude. App. Ex. 5, Proclamation No. 349. This longitude differs by about one mile from where BLM now claims is the western boundary at T35N and T36N. App. Ex. 13, ¶¶8,10. See also App. Exs. 5,9, and 12, respectively, Proclamation Nos. 349, 547, and 61 Proclamation in June 3, 1909.

Four months before the Grand Canyon Game Preserve was created, the Grand Canyon Forest Reserve boundaries were revised. App. Ex. 9, Proclamation No. 641. The map attached to the proclamation also used the 112 degrees, 45 minutes longitude as the western boundary for T35N and T36N. App. Ex. 9, p. 2.

In 1909, President Taft removed the land south of the Colorado River from the Game Preserve. App. Ex. 12. The map, not a diagram, attached to this proclamation is entitled "Grand Canyon Game Preserve within the boundaries of the Kaibab and Coconino National Forests." The map clearly states that the Game Preserve was limited to the boundaries of the National Forest reservation and depicts the far western boundary as located on the 112 degrees 45 minutes longitude. *Id.* The map accompanying the 1909 proclamation is consistent with other contemporaneous maps of the Grand Canyon Forest Reserve, all of which depict the western boundary at T35N and T36N as being on the 112 degrees, 45 minutes longitude. App. Exs. 5, 9, 12.

The BLM Decisions rely on the diagram attached to the 1908 Proclamation, which added land south of the Colorado River to the Grand Canyon Game Reserve. The diagram depicts all boundaries as township and range, without being tied to either longitude or latitude. This is much less accurate and could not have revised the underlying boundary of the Grand Canyon Forest Reserve, which was at the 112 degree, 45 minutes longitude. Moreover, the lines depicting both the Kaibab National Forest and the Grand Canyon Game Preserve on the 1908 diagram show no change in the boundaries north of the Colorado River. *Id.*

The BLM Decisions entirely omit the 1906 Grand Canyon Forest Reserve map and the 1909 Proclamation, both of which used longitude and latitude.

## **2. Grand Canyon Game Preserve Could Not Lawfully Apply to Public Domain Lands**

The North Exploration and Quatterra Resources' claims are located on public domain lands outside of the exterior boundaries of the Kaibab National Forest. The term public domain refers to land that has not been reserved for another public purpose. *Southern Utah Wilderness Alliance v. Norton*, 425 F.3d 735, 784 (10<sup>th</sup> Cir. 2005) (defining reserved lands in terms of land reserved from public domain lands for a specific use). Thus, even assuming *arguendo* that the 1908 proclamation diagram included all of R4W as being within the Grand Canyon Game Preserve, Congress declared the Grand Canyon Game Preserve to be limited to the lands reserved for the Kaibab National Forest. Because these lands were and are outside of the Kaibab National Forest, formerly the Grand Canyon Forest Reserve, boundaries, they cannot have been included in the Game Preserve withdrawal.

President Roosevelt asked Congress to pass a law that would give the President general power to establish game preserves during the time that Congress considered the Grand Canyon Game Preserve bill.

In one of his messages the President asked that authority be given, as to all the forest reserves in the United States, for the Executive to designate areas thereof as havens of refuge for the small remaining portion of our game and birds. Thus far Congress has not enacted a general law on the subject.

S. Rep. No. 1586, To accompany S. 2732), *quoted in Pathfinder Mines Corp. v. Clark*, 620 F. Supp. 336, 343 (D. Ariz. 1985). Congress never conveyed general authority to the President to establish game reserves but instead passed the 1906 Grand Canyon Game Preserve Act, which limited any game preserve to the Grand Canyon Forest Reserve.

The limited nature of this power is further confirmed in the 1905 law authorizing the President to create a game preserve in the Wichita National Forest. 16 U.S.C. §687. The Wichita Game Preserve was also limited to the scope of the Wichita Forest Reserve.

The expansion of the game preserve to public lands exceeds the statutory authority granted by Congress to the President in 1906. Thus, the BLM Decision is clearly wrong when it assumes that the affected public lands could have been part of the Grand Canyon Game Preserve.

### **3. Previous IBLA Decision Inapplicable to Facts**

The Decisions quote extensively from the January 1983 IBLA case in *Pathfinder Mines, Corp.*, 70 IBLA 264 (1983). This summary then selectively quotes from the IBLA decision cited above, 70 IBLA 264, 269, 272, and 281.

A number of decisions, however, make it clear that a statute or order may close land to mineral entry without expressly mentioning the mining laws. If land was reserved from sale and set apart for public uses, that was sufficient



to preclude location of claims under the mining laws. See 17 Op. Atty. Gen. 230 (1881). It has also been held that when a particular portion of a public domain is reserved or set aside for public use, it is severed from the public domain so that the laws which permit the acquisition of private rights in public land do not apply. See *Wilcox v. Jackson*, 13 U.S. 266, 13 Peters 498 (1839); *P & G Mining Co.*, 67 I.D. 217, 218 (1960).

*Id.* at 269.

Under the reasoning of these cases, if land is set aside from the public domain, it is presumed that the land is no longer subject to laws permitting acquisition of title in the absence of an express provision to the contrary.

*Id.*

Since the issue raised in this appeal cannot be resolved merely by looking at the language of the statute and proclamation itself, we must look for other evidence of congressional intent and we must construe the Act in a manner that gives effect to the objectives set forth in the Act and its legislative history; we should not construe the Act in a manner which would frustrate the achievement of those goals.

*Id.* at 272.

In conclusion, we note that there are a number of statutes enacted in the early part of the century which, in setting aside public lands, have had the effect of segregating those lands from mineral entry without making express reference to minerals. We further note that statutes which authorize the setting aside of public land for the protection of game and wildlife have been construed as precluding mineral entry, and appellant has established no basis for construing the legislation authorizing the Grand Canyon Game Preserve or the proclamation creating it any differently. Accordingly, we find that BLM correctly determined appellant's claims to be null and void because the lands are closed to mineral location.

*Id.* at 281.

The facts in the *Pathfinder Mines* case are quite different from the facts in this appeal. The *Pathfinder Mines* claims were located in the Kaibab National Forest and within the original boundaries of the Grand Canyon Game Preserve. The IBLA did not hold that

the Game Preserve legislation authorized the withdrawal of lands from the public domain. Thus, BLM's reliance on this decision is fundamentally flawed.

#### **4. *Boundary Relocation Unsupported***

Even assuming *arguendo*, that the Grand Canyon Game Preserve was not limited to the forest reserve, the maps that were contemporaneous with the establishment of the Grand Canyon Game Preserve show a very different boundary than what BLM now claims is the case. Although recent 1:24,000 and 1:100,000 scale USGS topographic maps have incorrectly positioned the western boundary of the Grand Canyon Game Preserve along the western boundary of Range 4W, Townships 35 and 36N, historically the western boundary of the Game Preserve was 112 degrees, 45 minutes longitude or approximately 1 mile to the east of the western boundary of Range 4 W. App. Ex. 13 ¶10. The USGS Hittson Tank quadrangle map 7.5 minute series topographic map shows an eastern margin at 112 degrees 45 minutes west and a northern margin at 36 degrees, 30 minutes north. These are the exact coordinates of the northwest corner of the Grand Canyon Forest Reserve as cited in the historical discussion of the Game Preserve. App. Ex. 6, James, G. W. *In and Around the Grand Canyon* p. 253. See also App. Ex. 8, 1906 Map of Grand Canyon Forest Reserve; App. Ex. 11, 1909 Map of Grand Canyon Game Preserve.

The above research is also consistent with the 1906 map of the proclamation redefining the boundaries Grand Canyon Forest Reserve. App. Ex. 8. This map depicts the western boundary of the Grand Canyon Forest Reserve at T35N and T36N as being 112 degrees, 45 minutes longitude. *Id.* Four months later, President Roosevelt established the Game Preserve as including all lands within the Grand Canyon Forest Reserve north of the



Colorado River. App. Ex. 9. Thus, the Grand Canyon Game Preserve western boundary was also established at 112 degrees, 45 minutes longitude.

Based on this clear historical record it would appear that the BLM Decision is really a 2010 boundary revision to justify setting side mining claims that are otherwise valid. Because BLM lacks any authority to expand the Game Preserve, this action is also *ultra vires*. On these grounds alone, the Decision should be reversed.

#### **V. BALANCE OF HARMS AND PUBLIC INTEREST FAVOR A STAY**

As explained above, the Decision threatens the valuable assets of two companies. The loss of these claims will be a significant and adverse event. It is even more adverse because BLM's decision appears to be an intentional effort to nullify mining claims and avoid having to recognize valid existing rights in light of the pending 20-year withdrawal.

BLM interests will suffer no harm if the Decision were stayed. As documented above, the public lands in question are subject to a segregation order and no new claims can be located. Due to the current uncertainty regarding the future of this area, there are no current mine operations. Thus, the public interest in resource protection will not be impaired by a stay of the Decisions.

The Decisions effect a withdrawal without complying with the mandatory procedures in FLPMA, 43 U.S.C. §1714(c). The withdrawal procedures adopted in FLPMA reflected the conclusions of the Public Land Law Review Commission and Congress that much of the public lands were closed to mining and/or mineral leasing due to a complex network of withdrawals and classification orders. H.R. Res. 1284 (H.R. Rep. No. 94-1250), 94th Cong. at 7584 (1976), reprinted in Senate Comm. on Energy and Natural Resources, Legislative

History of the Federal Land Policy and Management Act of 1976 (Public Law 94-579), Publ'n No. 95-99, at 670 (1978). ("Legislative History"). FLPMA limited withdrawals to a maximum time of 20 years, required public notice, coordination with state and local governments and also quantification of the minerals foregone and the economic impacts. 43 U.S.C. §1714(c). FLPMA also directed BLM to review and revoke the old withdrawals and classifications. 43 U.S.C. §1714(l). Moving the Grand Canyon Game Preserve boundary based on a new and novel interpretation of history contradicts the procedural withdrawal mandates established in FLPMA.

There is also a strong public interest in ensuring that agencies follow the law. The agency should not be allowed to set aside mining claims by moving the boundary line of the Grand Canyon Game Preserve, without ensuring that the mining claim holders have due process that is provided through the administrative hearing process. As described above, the Decision incorrectly applies the plain language of the applicable statute and limitations on the scope of the Game Preserve in an obvious effort to nullify the mining claims and avoid a series of difficult and likely unsuccessful claim contests. Indeed, just the opposite, the authority to create or expand the Grand Canyon Game Preserve is limited to the national forest boundary and BLM's efforts to add several thousand acres of public land to the Game Preserve are simply *ultra vires* and must be rejected.

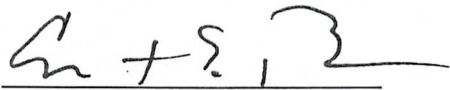
## **VI. CONCLUSION**

North Exploration and Quaterra Resources respectfully urge the Office of Hearing and Appeals to issue a stay of the Decisions and assign the case to an administrative law judge for a hearing on the factual issues. The harm from the two Decisions is significant to

both North Exploration and Quatterra Resources. Appellants have established sound grounds proving that the BLM Decisions are erroneous and that the BLM failed to consider relevant factors in deciding to declare these claims null and void. BLM ignored the fact that the underlying statute authorizing creation of the Grand Canyon Game Preserve was limited to land reserved as the Grand Canyon Forest Reserve and did not authorize the withdrawal of public domain lands. BLM further ignored relevant maps and proclamations depicting the western boundary of the Grand Canyon Forest Reserve at 112 degrees, 45 minutes longitude. Had BLM considered these facts and the law, it could not have declared these claims null and void.

November 18, 2010.

Respectfully submitted,



Constance E. Brooks

Constance E. Brooks [connie@cebrooks.com](mailto:connie@cebrooks.com)

Michael B. Marinovich [mike@cebrooks.com](mailto:mike@cebrooks.com)

C.E. BROOKS & ASSOCIATES

303 East 17th Avenue, Suite 650

Denver, CO 80203

Tel: 303-297-9100; Fax: 303-297-9101



### CERTIFICATE OF SERVICE

I hereby certify that a copy of this Notice of Appeal, Petition for a Stay, Statement of Reasons, and exhibits were served on the following parties by depositing them in the U.S. mail, certified mail and return receipt requested, postage prepaid, on this 18<sup>th</sup> day of November, 2010.

Robert S. More,  
Director, Office of Hearings and Appeals  
Department of the Interior  
801 North Quincy Street, Suite 300  
Arlington, VA 22203

Hilary Chandler Thompkins  
Office of the Solicitor  
Paul Smyth, Associate Solicitor  
Department of the Interior  
1849 C Street, N.W. Room 6415  
Washington, D.C. 20240

Arizona State Office,  
Bureau of Land Management  
One North Central Avenue  
Suite 800  
Phoenix, AZ 85004-4427

Field Solicitor, Phoenix Field Office  
U.S. Department of the Interior  
One Renaissance Square,  
Two North Central, Suite 1130,  
Phoenix, AZ 85004-2383

*Ar + S. B*

**TABLE OF EXHIBITS**  
**STATEMENT OF REASONS, REQUEST FOR A STAY**  
**NORTH EXPLORATION LLC and QUATERRA RESOURCES, INC.**

<b>TAB</b>	<b>NAME OF EXHIBIT</b>
1.	Arizona State Office, Bureau of Land Management, Decision AMC367675, GEM #1, October 15, 2010, Certified Mail Return Receipt No. 7010078000014667
2.	Arizona State Office, Bureau of Land Management, Decision AMC376338, AMC379563, AMC369969, AMC372514, AMC375604, AMC377880, AMC378256, AMC375112, October 15, 2010, Certified Mail Return Receipt No. 70100780000146673194
3.	U.S. Postal Service, Confirmation of Delivery to Cliff Phillips, North Exploration, LLC
4.	U.S. Postal Service, Confirmation of Delivery to Pat Hillard, agent for Quatterra Resources, Inc.
5.	Proclamation No. 349, Establishing the Grand Canyon Forest Reserve, 26 Stat. 1103, Feb. 20, 1893
6.	James, George Wharton <i>In and Around the Grand Canyon</i> (Little Brown & Co. 1900) (excerpt pp. 253-254)
7.	Proclamation No. 547, Enlarging the Grand Canyon Forest Reserve, 30 Stat. 3009 May 6, 1905
8.	Act for protection of wild animals in the Grand Canyon Forest Reserve, 34 Stat. 607, 59 Cong. ch. 3593, June 29, 1906
9.	Proclamation No. 641, Redefining the boundaries of the Grand Canyon Forest Reserve, 34 Stat. 3223, August 8, 1906
10.	Proclamation No. 694, Creating the Grand Canyon Game Reserve, 34. Stat. 3263, Nov. 28, 1906
11.	Proclamation No. 814, Expanding the Grand Canyon Game Reserve, 35 Stat. 2192, July 2, 1908
12.	Proclamation No. 61, Decreasing Grand Canyon Game Reserve, 36 Stat. 2496, 2497 June 3, 1909; attached map entitled Grand Canyon Game Reserve within the Kaibab and Coconino National Forests
13.	Affidavits of Eugene Spiering, October 29, 2010 and November 18, 2010



AT: [signature]  
10/15/10  
S: [signature]  
12/15/12

OCT 15 2010

In Reply Refer To:

3800 (9310) AT

AMC376338, AMC379563, AMC369969,  
AMC372514, AMC375604, AMC377880,  
AMC378256, AMC375112

CERTIFIED MAIL - RETURN RECEIPT REQUESTED No. 7010 0780 0001 4667 3194

DECISION

Patrick Hillard	:	AMC379623-379625, AMC369969,
1189 Wintergate Circle	:	372520, 372522, 372524, 379610-379615
Castlerock, CO 80104	:	375637-375639, 377915-377917, 375640,
	:	375641, 378293, 378294, 378302-378307,
	:	378310-378315, 375112-375114
	:	SS 8, 9, 10; OLY 1; PB 7, 9, 11; OLY 9,
	:	10,11; PB 17, 18,19; OSE 2, 3, 4; AC 91,
	:	93, 95; OSE 5, 6; AI 92, 94; AJ 93 - 98,
	:	101 - 106; JH 1, 2, 3

Mining Claims Declared Null and Void

In accordance with 43 CFR 3833.91, the thirty eight mining claims listed above are hereby declared null and void and are forfeited because they are located on land that is not open for mineral location.

The claims are located within T35N, R4W, secs. 6, 7, 18, and 19, and T36N, R4W secs. 30 and 31. The Presidential Proclamation dated November 28, 1906 withdrew this land as part of the Grand Canyon National Game Preserve. It was recently discovered that the Bureau of Land Management (BLM) Master Title Plats (MTP) did not show the land as being included in the withdrawal. This has been corrected and an updated MTP is enclosed for your convenience.

Please also be aware that three additional claims you own are partially located on these same lands withdrawn for the Grand Canyon National Game Preserve and are not open for mineral location. These claims are AMC376356 (SS 4), AMC379622 (SS 7), and AMC377913 (AC 87). You have

acquired no minerals rights on any portion of these claims that lie within the withdrawn area.

This decision does not relieve you of the liability for reclamation of all areas disturbed by your activities on land encompassed by your mining claim(s) and/or site(s). After you complete the reclamation, you must notify the authorized officer of the appropriate surface managing agency so that the authorized officer may conduct a final site inspection and determine whether you may be released from liability. If you fail to reclaim the land to the satisfaction of the authorized officer, the surface management agency may cite you for noncompliance under its surface management regulations.

For land administered by the BLM, if you fail to reclaim the land to the satisfaction of the authorized officer as required in 43 CFR Subpart 3809, the BLM will issue an order of noncompliance under 43 CFR 3809.601(a). If you fail to comply with the noncompliance order, the BLM may take further action under 43 CFR 3809.604. Failure to conduct reclamation is a prohibited act that may subject you to criminal penalties. See 43 CFR 3809.605(h) and 43 CFR 3809.700. If your occupancy has been terminated and you fail to remove structures, material, and equipment, and any personal property in accordance with the regulations in 43 CFR 3715.5-1, the BLM may dispose of the property. In accordance with 43 CFR 3715.5-2, you will remain liable for the costs the BLM incurs in removing and disposing of the property.

This decision may be appealed to the Interior Board of Land Appeals, Office of the Secretary, in accordance with the regulations contained in 43 CFR, Part 4 and the enclosed Form 1842-1. If an appeal is taken, your notice of appeal must be filed in this office (at the above address) within 30 days from receipt of this decision. The appellant has the burden of showing that the decision appealed from is in error.

If you wish to file a petition pursuant to regulation 43 CFR 4.21 (58 FR 4939, January 19, 1993), for a stay of the effectiveness of this decision during the time that your appeal is being reviewed by the Board, the petition for a stay must accompany your notice of appeal. A petition for a stay is required to show sufficient justification based on the standards listed below. Copies of the notice of appeal and petition for a stay must also be submitted to each party named in this decision and to the Interior Board of Land Appeals and to the appropriate Office of the Solicitor (see 43 CFR 4.413) at the same time the original documents are filed with this office. If you request a stay, you have the burden of proof to demonstrate that a stay should be granted.

#### Standards for Obtaining a Stay

Except as otherwise provided by law or other pertinent regulation, a petition for a stay of a decision pending appeal shall show sufficient justification based on the following standards:

- (1) The relative harm to the parties if the stay is granted or denied,
- (2) The likelihood of the appellant's success on the merits,
- (3) The likelihood of immediate and irreparable harm if the stay is not granted, and


(4) Whether the public interest favors granting the stay.

If additional information is required, please contact Amy Thrower at 602-417-9334. Please include your AMC serial number(s) on all correspondence.

Stephen K. Hansen  
Group Administrator  
Lands and Minerals

Enclosures

AThrower:lm:101510

SENDER: COMPLETE THIS SECTION		COMPLETE THIS SECTION ON DELIVERY	
<ul style="list-style-type: none"> <li>■ Complete items 1, 2, and 3. Also complete item 4 if Restricted Delivery is desired.</li> <li>■ Print your name and address on the reverse so that we can return the card to you.</li> <li>■ Attach this card to the back of the mailpiece, or on the front if space permits.</li> </ul>		<p>A. Signature </p> <p><input checked="" type="checkbox"/> Agent <input type="checkbox"/> Addressee</p>	
<p>1. Article Addressed to:</p> <p>Patrick Hillard 1189 Wintergate Circle Castlerock, CO 80104 AZ931 AT AMC376338, AMC379563, AMC369969 et al.</p>		<p>B. Received by (Printed Name) <i>2a M. Shifh</i></p>	<p>C. Date of Delivery <i>10/22</i></p>
		<p>D. Is delivery address different from item 1? <input type="checkbox"/> Yes If YES, enter delivery address below: <input type="checkbox"/> No</p>	
		<p>3. Service Type</p> <p><input type="checkbox"/> Certified Mail <input type="checkbox"/> Express Mail <input type="checkbox"/> Registered <input type="checkbox"/> Return Receipt for Merchandise <input type="checkbox"/> Insured Mail <input type="checkbox"/> O.O.D.</p>	
		<p>4. Restricted Delivery? (Extra Fee) <input type="checkbox"/> Yes</p>	
<p>2. Article Number (Transfer from service label)</p>		<p>7010 0780 0001 4667 3194</p>	
<p>PS Form 3811, February 2004 Domestic Return Receipt 102595-02-M-1540</p>			

UNITED STATES POSTAL SERVICE

DENVER CO 800

NO POSTAGE NEEDED IF MAILED IN THE U.S.

First-Class Mail  
Postage & Fees Paid  
USPS  
Permit No. G-10

• Sender: Please print your name, address, and ZIP+4 in this box •

U.S. DEPARTMENT OF THE INTERIOR  
BUREAU OF LAND MANAGEMENT  
ARIZONA STATE OFFICE  
ONE NORTH CENTRAL AVENUE, SUITE 800  
PHOENIX, AZ 85004-4427

F4427





FEB 25 2010

In Reply Refer To:

3800 (9330) TS

AMC366091, AMC366988, AMC367238, AMC368240, AMC368688, AMC369650, AMC369969, AMC370965, AMC371589, AMC371626, AMC371647, AMC372108, AMC372197, AMC372514, AMC373362, AMC373491, AMC373765, AMC374082, AMC375098, AMC375112, AMC375604, AMC375958, AMC376338, AMC377098, AMC377880, AMC378183, AMC378256, AMC378950, AMC378995, AMC379278, AMC379364, AMC379420, AMC379563, AMC379681, AMC379907, AMC380426, AMC380735, AMC381698, AMC381714, AMC383111

CERTIFIED MAIL - RETURN RECEIPT REQUESTED No. 7007 2680 0000 8514 7979

DECISION

HILLARD PATRICK  
1189 WINTERGATE CIR  
CASTLE ROCK, CO 80104

:  
:  
:

This decision affects those claims  
shown in the block below:

---

SEE ATTACHMENT FOR LIST OF CLAIMS

---

MINING CLAIMS  
DECLARED FORFEITED

The mining claims listed above have been declared forfeited for failure to file the required maintenance fee payment or small miner's maintenance fee waiver (waiver).

Claimants are required to pay an annual non-refundable maintenance fee of \$140, or submit a waiver, on or before September 1 of each year. These requirements were established by Title 30 United States Code (U.S.C.) 28-f-k, as amended, and Title 43 Code of Federal Regulations (CFR) 3834 and 3835.

Our records do not show receipt of a maintenance fee payment, or waiver received on or before September 1, 2009, for the 2010 assessment year, for the claims listed above. Therefore, the claims are forfeited.

This decision does not relieve you of the liability for reclamation of all areas disturbed by your activities on lands covered by the subject mining claim(s) and/or site(s). After you complete the reclamation, you must notify the authorized officer of the appropriate surface managing agency so that the authorized officer may conduct a final site inspection and determine whether you may be released from liability.

If you fail to reclaim the land to the satisfaction of the authorized officer, the surface management agency may cite you for noncompliance under its surface management regulations.

For land administered by the Bureau of Land Management (BLM), if you fail to reclaim the land to the satisfaction of the authorized officer as required in 43 CFR Subpart 3809, BLM will issue an order of noncompliance under 43 CFR 3809.601(a). If you fail to comply with the noncompliance order, BLM may take further action under 43 CFR 3809.604. Failure to conduct reclamation is a prohibited act that may subject you to criminal penalties. See 43 CFR 3809.605(h) and 43 CFR 3809.700.

This decision may be appealed to the Interior Board of Land Appeals, Office of the Secretary, in accordance with the regulations contained in 43 CFR, Part 4, and the enclosed Form 1842-1. If an appeal is taken, your notice of appeal must be filed in this office (at the above address) within 30 days from receipt of this decision. The appellant has the burden of showing that the decision appealed from is in error.

If you wish to file a petition pursuant to regulation 43 CFR 4.21 (58 FR 4939, January 19, 1993) for a stay of the effectiveness of this decision during the time that your appeal is being reviewed by the Board, the petition for a stay must accompany your notice of appeal. A petition for a stay is required to show sufficient justification based on the standards listed below. Copies of the notice of appeal and petition for a stay **must** also be submitted to each party named in this decision and to the Interior Board of Land Appeals and to the appropriate Office of the Solicitor (see 43 CFR 4.413) at the same time the original documents are filed with this office. If you request a stay, you have the burden of proof to demonstrate that a stay should be granted.

#### Standards for Obtaining a Stay

Except as otherwise provided by law or other pertinent regulation, a petition for a stay of a decision pending appeal shall show sufficient justification based on the following standards:

- (1) The relative harm to the parties if the stay is granted or denied,
- (2) The likelihood of the appellant's success on the merits,
- (3) The likelihood of immediate and irreparable harm if the stay is not granted, and
- (4) Whether the public interest favors granting the stay.

Please include your AMC serial number(s) on all correspondence. If additional information is required, please call Tony Smith at 602-417-9355.



Ruben A. Sanchez  
Group Administrator  
Renewable and Mineral Resources

Enclosure  
Appeal Form 1842-1

TSmith:lm:022510

<b>1189</b> <b>WINTERGATE</b> <b>CIRCLE,</b> <b>PATRICK</b> <b>HILLARD</b> <b>CASTLEROCK,</b> <b>CO 80104</b>					
LEAD FILE NO.	CLAIM NAME	CLAIM NO.	LEAD FILE NO	CLAIM NAME	CLAIM NO.
AMC366091	WB #1	AMC366097	AMC368240	YS 3	AMC368257
AMC366091	WB #2	AMC366098	AMC368240	YS 4	AMC368258
AMC366091	WB #3	AMC366099	AMC368688	AM #13	AMC368692
AMC366091	WB #4	AMC366100	AMC368688	AM #14	AMC368693
AMC366091	WB #5	AMC366101	AMC368688	AM #15	AMC368694
AMC366091	WB #6	AMC366102	AMC368688	AM #16	AMC368695
AMC366091	WB #7	AMC366103	AMC368688	AM #17	AMC368696
AMC366091	WB #8	AMC366104	AMC368688	AM #18	AMC368697
AMC366988	AM #3	AMC366990	AMC368688	AM #19	AMC368698
AMC366988	AM #6	AMC366993	AMC368688	AM #20	AMC368699
AMC366988	AM #7	AMC366994	AMC368688	AM #21	AMC368700
AMC366988	AM #8	AMC366995	AMC368688	AM #22	AMC368701
AMC366988	AM #9	AMC366996	AMC368688	AM #23	AMC368702
AMC366988	AM #10	AMC366997	AMC368688	AM #24	AMC368703
AMC366988	AM #11	AMC366998	AMC368688	AM #26	AMC368705
AMC366988	AM #12	AMC366999	AMC369650	HF 1	AMC369651
AMC366988	SUN #1	AMC367004	AMC369650	HF 2	AMC369652
AMC366988	SUN #2	AMC367005	AMC369650	RR 1	AMC369653
AMC367238	BINBIN #1	AMC367238	AMC369650	RR 2	AMC369654
AMC367238	BINBIN #2	AMC367239	AMC369650	TG 1	AMC369655
AMC367238	WB #9	AMC367240	AMC369650	TG 2	AMC369656
AMC367238	WB #10	AMC367241	AMC369650	TG 3	AMC369657
AMC367238	WB #11	AMC367242	AMC369650	TG 4	AMC369658
AMC367238	WB #12	AMC367243	AMC369650	TG 5	AMC369659
AMC367238	WB #13	AMC367244	AMC369650	TG 6	AMC369660
AMC367238	WB #14	AMC367245	AMC369650	TG 7	AMC369661
AMC367238	WB #15	AMC367246	AMC369650	TG 9	AMC369663
AMC367238	WB #16	AMC367247	AMC369650	TG 11	AMC369665
AMC368240	AB 1	AMC368240	AMC369650	TG 13	AMC369667
AMC368240	AB 2	AMC368241	AMC369650	TG 14	AMC369668
AMC368240	H5-1	AMC368242	AMC369650	TG 15	AMC369669
AMC368240	ROCK 7	AMC368245	AMC369650	TG 18	AMC369672
AMC368240	ROCK 8	AMC368246	AMC369969	OLY 2	AMC369970
AMC368240	ROCK 9	AMC368247	AMC369969	OLY 3	AMC369971
AMC368240	ROCK 10	AMC368248	AMC369969	OLY 4	AMC369972
AMC368240	ROCK 11	AMC368249	AMC369969	OLY 5	AMC369973
AMC368240	ROCK 12	AMC368250	AMC369969	T C 3	AMC369976
AMC368240	WB #17	AMC368251	AMC369969	T C 4	AMC369977
AMC368240	WB #18	AMC368252	AMC369969	T C 5	AMC369978
AMC368240	WB #19	AMC368253	AMC369969	T C 6	AMC369979
AMC368240	WB #20	AMC368254	AMC369969	T C 7	AMC369980

AMC368240	YS 1	AMC368255	AMC369969	T C 8	AMC369981
AMC368240	YS 2	AMC368256	AMC369969	T C 9	AMC369982
AMC369969	T C 10	AMC369983	AMC370965	KT 4	AMC370978
AMC369969	T C 11	AMC369984	AMC370965	KT 5	AMC370979
AMC369969	T C 12	AMC369985	AMC370965	KT 6	AMC370980
AMC369969	T C 13	AMC369986	AMC370965	KT 7	AMC370981
AMC369969	T C 14	AMC369987	AMC370965	KT 8	AMC370982
AMC369969	T C 15	AMC369988	AMC370965	KT 10	AMC370984
AMC369969	T C 16	AMC369989	AMC370965	KT 12	AMC370986
AMC369969	T C 17	AMC369990	AMC370965	KT 13	AMC370987
AMC369969	T C 18	AMC369991	AMC370965	KT 14	AMC370988
AMC369969	T C 19	AMC369992	AMC370965	KT 17	AMC370991
AMC369969	T C 20	AMC369993	AMC370965	KT 18	AMC370992
AMC369969	T C 21	AMC369994	AMC370965	KT 19	AMC370993
AMC369969	T C 22	AMC369995	AMC370965	KT 20	AMC370994
AMC369969	T C 23	AMC369996	AMC370965	KT 21	AMC370995
AMC369969	T C 24	AMC369997	AMC370965	KT 22	AMC370996
AMC369969	T R 1	AMC369998	AMC370965	KT 23	AMC370997
AMC369969	T R 2	AMC369999	AMC370965	KT 24	AMC370998
AMC369969	T R 3	AMC370000	AMC370965	KT 25	AMC370999
AMC369969	T R 5	AMC370002	AMC370965	KT 26	AMC371000
AMC369969	T R 7	AMC370004	AMC370965	KT 27	AMC371001
AMC369969	T R 9	AMC370006	AMC370965	KT 28	AMC371002
AMC369969	T R 10	AMC370007	AMC370965	KT 29	AMC371003
AMC369969	T R 11	AMC370008	AMC370965	KT 30	AMC371004
AMC369969	T R 12	AMC370009	AMC370965	KT 31	AMC371005
AMC369969	T R 13	AMC370010	AMC370965	KT 32	AMC371006
AMC369969	T R 14	AMC370011	AMC370965	KT 33	AMC371007
AMC369969	T R 15	AMC370012	AMC370965	KT 34	AMC371008
AMC369969	T R 16	AMC370013	AMC370965	KT 35	AMC371009
AMC369969	T R 17	AMC370014	AMC370965	KT 37	AMC371011
AMC369969	T R 18	AMC370015	AMC370965	KT 39	AMC371013
AMC369969	T R 19	AMC370016	AMC370965	KT 41	AMC371015
AMC369969	T R 20	AMC370017	AMC370965	KT 42	AMC371016
AMC369969	T R 24	AMC370021	AMC370965	KT 44	AMC371018
AMC370965	BP 1	AMC370965	AMC370965	SW 9	AMC371027
AMC370965	BP 2	AMC370966	AMC370965	SW 10	AMC371028
AMC370965	BP 3	AMC370967	AMC371589	JJ 1	AMC371589
AMC370965	BP 4	AMC370968	AMC371589	JJ 2	AMC371590
AMC370965	BP 5	AMC370969	AMC371589	JJ 11	AMC371599
AMC370965	BP 6	AMC370970	AMC371589	JJ 13	AMC371601
AMC370965	BP 7	AMC370971	AMC371589	JJ 14	AMC371602
AMC370965	BP 8	AMC370972	AMC371589	JJ 18	AMC371606
AMC370965	BP 9	AMC370973	AMC371589	JJ 19	AMC371607
AMC370965	BP 10	AMC370974	AMC371589	JJ 20	AMC371608
AMC370965	KT 1	AMC370975	AMC371589	JJ 21	AMC371609
AMC370965	KT 2	AMC370976	AMC371589	WT 1	AMC371610



AMC370965	KT 3	AMC370977	AMC371589	WT 2	AMC371611
AMC371589	WT 3	AMC371612	AMC371647	SVN 18	AMC371664
AMC371589	WT 4	AMC371613	AMC371647	SVN 19	AMC371665
AMC371589	WT 5	AMC371614	AMC371647	SVN 20	AMC371666
AMC371589	WT 6	AMC371615	AMC371647	SVN 21	AMC371667
AMC371589	WT 7	AMC371616	AMC371647	SVN 22	AMC371668
AMC371589	WT 8	AMC371617	AMC371647	SVN 23	AMC371669
AMC371589	WT 9	AMC371618	AMC371647	SVN 24	AMC371670
AMC371589	WT 10	AMC371619	AMC371647	SVN 25	AMC371671
AMC371589	WT 11	AMC371620	AMC371647	SVN 26	AMC371672
AMC371589	WT 12	AMC371621	AMC371647	SVN 27	AMC371673
AMC371626	SO 1	AMC371626	AMC371647	SVN 28	AMC371674
AMC371626	SO 2	AMC371627	AMC371647	SVN 33	AMC371679
AMC371626	SO 3	AMC371628	AMC371647	SVN 35	AMC371681
AMC371626	SO 4	AMC371629	AMC371647	SVN 36	AMC371682
AMC371626	SO 5	AMC371630	AMC371647	SVN 37	AMC371683
AMC371626	SO 6	AMC371631	AMC371647	SVN 38	AMC371684
AMC371626	SO 7	AMC371632	AMC371647	SVN 39	AMC371685
AMC371626	SO 8	AMC371633	AMC371647	SVN 40	AMC371686
AMC371626	SO 9	AMC371634	AMC371647	SVN 41	AMC371687
AMC371626	SO 10	AMC371635	AMC371647	SVN 42	AMC371688
AMC371626	SO 11	AMC371636	AMC371647	SVN 43	AMC371689
AMC371626	SO 12	AMC371637	AMC371647	SVN 44	AMC371690
AMC371626	SO 13	AMC371638	AMC371647	SVN 45	AMC371691
AMC371626	SO 14	AMC371639	AMC371647	SVN 46	AMC371692
AMC371626	SO 15	AMC371640	AMC371647	SVN 47	AMC371693
AMC371626	SO 16	AMC371641	AMC371647	SVN 48	AMC371694
AMC371626	SO 17	AMC371642	AMC371647	SVN 49	AMC371695
AMC371626	SO 18	AMC371643	AMC371647	SVN 50	AMC371696
AMC371626	SO 19	AMC371644	AMC371647	SVN 51	AMC371697
AMC371626	SO 20	AMC371645	AMC372108	HAV 1	AMC372108
AMC371626	SO 21	AMC371646	AMC372108	HAV 2	AMC372109
AMC371647	SVN 1	AMC371647	AMC372108	HAV 3	AMC372110
AMC371647	SVN 2	AMC371648	AMC372108	HAV 4	AMC372111
AMC371647	SVN 3	AMC371649	AMC372108	HAV 9	AMC372116
AMC371647	SVN 4	AMC371650	AMC372108	HAV 10	AMC372117
AMC371647	SVN 5	AMC371651	AMC372108	HAV 15	AMC372122
AMC371647	SVN 6	AMC371652	AMC372108	HAV 16	AMC372123
AMC371647	SVN 7	AMC371653	AMC372108	HAV 17	AMC372124
AMC371647	SVN 8	AMC371654	AMC372108	HAV 18	AMC372125
AMC371647	SVN 9	AMC371655	AMC372108	HAV 19	AMC372126
AMC371647	SVN 10	AMC371656	AMC372108	HAV 20	AMC372127
AMC371647	SVN 11	AMC371657	AMC372108	HAV 21	AMC372128
AMC371647	SVN 12	AMC371658	AMC372108	HAV 22	AMC372129
AMC371647	SVN 13	AMC371659	AMC372108	HAV 23	AMC372130
AMC371647	SVN 14	AMC371660	AMC372108	HAV 24	AMC372131
AMC371647	SVN 15	AMC371661	AMC372108	HAV 25	AMC372132

AMC372108	HAV 26	AMC372133	AMC372108	SH 10	AMC372194
AMC372108	HAV 27	AMC372134	AMC372108	SH 11	AMC372195
AMC372108	HAV 28	AMC372135	AMC372108	SH 12	AMC372196
AMC372108	HAV 37	AMC372144	AMC372197	HT 1	AMC372197
AMC372108	HAV 38	AMC372145	AMC372197	HT 3	AMC372199
AMC372108	HAV 39	AMC372146	AMC372197	HT 5	AMC372201
AMC372108	HAV 40	AMC372147	AMC372197	HT 7	AMC372203
AMC372108	HAV 41	AMC372148	AMC372197	HT 9	AMC372205
AMC372108	DT 1	AMC372152	AMC372197	HT 11	AMC372207
AMC372108	DT 2	AMC372153	AMC372197	HT 12	AMC372208
AMC372108	DT 3	AMC372154	AMC372197	HT 13	AMC372209
AMC372108	DT 4	AMC372155	AMC372197	HT 14	AMC372210
AMC372108	DT 5	AMC372156	AMC372197	HT 15	AMC372211
AMC372108	DT 6	AMC372157	AMC372197	HT 16	AMC372212
AMC372108	DT 7	AMC372158	AMC372197	HT 18	AMC372214
AMC372108	DT 8	AMC372159	AMC372197	HT 24	AMC372220
AMC372108	DT 9	AMC372160	AMC372197	HT 26	AMC372222
AMC372108	DT 11	AMC372162	AMC372197	HT 27	AMC372223
AMC372108	DT 12	AMC372163	AMC372197	HT 28	AMC372224
AMC372108	DT 13	AMC372164	AMC372197	HT 29	AMC372225
AMC372108	DT 14	AMC372165	AMC372197	HT 30	AMC372226
AMC372108	DT 15	AMC372166	AMC372197	HT 31	AMC372227
AMC372108	DT 19	AMC372170	AMC372197	HT 32	AMC372228
AMC372108	DT 20	AMC372171	AMC372514	PB 1	AMC372514
AMC372108	DT 21	AMC372172	AMC372514	PB 2	AMC372515
AMC372108	JCT 1	AMC372173	AMC372514	PB 3	AMC372516
AMC372108	JCT 2	AMC372174	AMC372514	PB 4	AMC372517
AMC372108	JCT 3	AMC372175	AMC372514	PB 5	AMC372518
AMC372108	JCT 4	AMC372176	AMC372514	PB 6	AMC372519
AMC372108	JCT 5	AMC372177	AMC372514	PB 8	AMC372521
AMC372108	JCT 6	AMC372178	AMC372514	PB 10	AMC372523
AMC372108	JCT 7	AMC372179	AMC372514	PB 12	AMC372525
AMC372108	JCT 8	AMC372180	AMC372514	PB 13	AMC372526
AMC372108	JCT 9	AMC372181	AMC372514	PB 14	AMC372527
AMC372108	JCT 10	AMC372182	AMC372514	PB 15	AMC372528
AMC372108	JCT 11	AMC372183	AMC372514	PB 16	AMC372529
AMC372108	JCT 12	AMC372184	AMC372514	OLY 7	AMC372530
AMC372108	SH 1	AMC372185	AMC372514	OLY 6	AMC372531
AMC372108	SH 2	AMC372186	AMC372514	OLY 8	AMC372532
AMC372108	SH 3	AMC372187	AMC373362	CP 4	AMC373365
AMC372108	SH 4	AMC372188	AMC373362	ER 1	AMC373366
AMC372108	SH 5	AMC372189	AMC373362	ER 2	AMC373367
AMC372108	SH 6	AMC372190	AMC373362	OK 1	AMC373368
AMC372108	SH 7	AMC372191	AMC373362	OK 2	AMC373369
AMC372108	SH 8	AMC372192	AMC373362	PWR 1	AMC373370
AMC372108	SH 9	AMC372193	AMC373362	PWR 2	AMC373371
AMC373362	PWR 3	AMC373372	AMC373765	HAV 45	AMC373806

AMC373362	PWR 4	AMC373373	AMC373765	HAV 46	AMC373807
AMC373362	PWR 5	AMC373374	AMC373765	HAV 47	AMC373808
AMC373362	PWR 6	AMC373375	AMC373765	HAV 48	AMC373809
AMC373362	PWR 7	AMC373376	AMC373765	1-Jun	AMC373810
AMC373362	PWR 8	AMC373377	AMC373765	2-Jun	AMC373811
AMC373362	TOP 1	AMC373380	AMC373765	3-Jun	AMC373812
AMC373362	TOP 2	AMC373381	AMC373765	4-Jun	AMC373813
AMC373362	YEA 7	AMC373388	AMC373765	5-Jun	AMC373814
AMC373491	ATE 7	AMC373497	AMC373765	MRK 1	AMC373815
AMC373491	ATE 8	AMC373498	AMC373765	MRK 2	AMC373816
AMC373491	KT 45	AMC373499	AMC373765	SVN 52	AMC373819
AMC373491	KT 46	AMC373500	AMC373765	SVN 53	AMC373820
AMC373491	KT 47	AMC373501	AMC373765	SVN 54	AMC373821
AMC373491	KT 48	AMC373502	AMC373765	SVN 56	AMC373823
AMC373491	SH 13	AMC373503	AMC373765	SVN 57	AMC373824
AMC373491	SH 16	AMC373506	AMC373765	SVN 58	AMC373825
AMC373491	SH 17	AMC373507	AMC373765	SVN 59	AMC373826
AMC373491	SH 18	AMC373508	AMC373765	SVN 60	AMC373827
AMC373491	SH 19	AMC373509	AMC373765	SVN 61	AMC373828
AMC373765	BE 1	AMC373770	AMC373765	SVN 62	AMC373829
AMC373765	BE 2	AMC373771	AMC373765	SVN 63	AMC373830
AMC373765	BE 3	AMC373772	AMC373765	SVN 64	AMC373831
AMC373765	BE 4	AMC373773	AMC373765	SVN 65	AMC373832
AMC373765	FT 5	AMC373784	AMC373765	SVN 66	AMC373833
AMC373765	FT 6	AMC373785	AMC373765	SVN 67	AMC373834
AMC373765	FT 7	AMC373786	AMC373765	SVN 68	AMC373835
AMC373765	FT 8	AMC373787	AMC373765	SVN 69	AMC373836
AMC373765	FT 9	AMC373788	AMC373765	SVN 70	AMC373837
AMC373765	FT 10	AMC373789	AMC374082	TG 19	AMC374098
AMC373765	FT 11	AMC373790	AMC374082	TG 20	AMC374099
AMC373765	FT 12	AMC373791	AMC374082	TG 21	AMC374100
AMC373765	FT 13	AMC373792	AMC374082	TG 22	AMC374101
AMC373765	FT 14	AMC373793	AMC374082	TG 23	AMC374102
AMC373765	FT 15	AMC373794	AMC374082	TG 24	AMC374103
AMC373765	FT 16	AMC373795	AMC374082	TG 25	AMC374104
AMC373765	FT 17	AMC373796	AMC374082	SS 1	AMC374105
AMC373765	FT 18	AMC373797	AMC374082	SS 2	AMC374106
AMC373765	FT 19	AMC373798	AMC374082	SS 3	AMC374107
AMC373765	FT 20	AMC373799	AMC375098	OT 2	AMC375098
AMC373765	FT 21	AMC373800	AMC375098	OT 1	AMC375099
AMC373765	FT 22	AMC373801	AMC375098	OT 3	AMC375100
AMC373765	FT 23	AMC373802	AMC375098	OT 4	AMC375101
AMC373765	FT 24	AMC373803	AMC375098	OT 5	AMC375102
AMC373765	FT 25	AMC373804	AMC375098	OT 6	AMC375103
AMC373765	FT 26	AMC373805	AMC375098	OT 7	AMC375104
AMC375098	OT 8	AMC375105	AMC375958	POI 5	AMC375970
AMC375098	OT 9	AMC375106	AMC375958	RHT 2	AMC375972

AMC375098	OT 10	AMC375107	AMC375958	RLF 1	AMC375973
AMC375112	JH 4	AMC375115	AMC375958	TWO 2	AMC375979
AMC375112	NTH 1	AMC375116	AMC375958	TWO 3	AMC375980
AMC375112	NTH 2	AMC375117	AMC375958	TWO 4	AMC375981
AMC375112	QU 1	AMC375118	AMC375958	TWO 5	AMC375982
AMC375112	QU 2	AMC375119	AMC375958	TWO 6	AMC375983
AMC375112	STH 2	AMC375126	AMC376338	CRL 1	AMC376338
AMC375112	XB 1	AMC375129	AMC376338	CRL 2	AMC376339
AMC375112	XB 2	AMC375130	AMC376338	GTA 1	AMC376340
AMC375112	XH 1	AMC375131	AMC376338	GTA 2	AMC376341
AMC375112	XH 2	AMC375132	AMC376338	GTB 1	AMC376342
AMC375112	XI 1	AMC375133	AMC376338	GTB 2	AMC376343
AMC375112	XI 2	AMC375134	AMC376338	GTC 1	AMC376344
AMC375112	XJ 1	AMC375135	AMC376338	GTC 2	AMC376345
AMC375112	XJ 2	AMC375136	AMC376338	GTE 1	AMC376346
AMC375112	XR 1	AMC375137	AMC376338	GTE 2	AMC376347
AMC375112	XR 2	AMC375138	AMC376338	GTS 1	AMC376348
AMC375604	ANT 1	AMC375604	AMC376338	GTS 2	AMC376349
AMC375604	ANT 2	AMC375605	AMC376338	MFA 1	AMC376350
AMC375604	ANT 3	AMC375606	AMC376338	MFA 2	AMC376351
AMC375604	ANT 4	AMC375607	AMC376338	MFC 1	AMC376354
AMC375604	BJE 1	AMC375608	AMC376338	MFC 2	AMC376355
AMC375604	BJE 2	AMC375609	AMC376338	SS 5	AMC376357
AMC375604	BJN 1	AMC375610	AMC376338	SS 6	AMC376358
AMC375604	BJN 2	AMC375611	AMC377098	MY 1	AMC377098
AMC375604	HH 2	AMC375613	AMC377098	MY 2	AMC377099
AMC375604	MD 1	AMC375620	AMC377098	MY 3	AMC377100
AMC375604	MD 2	AMC375621	AMC377098	MY 4	AMC377101
AMC375604	MD 3	AMC375622	AMC377098	MY 5	AMC377102
AMC375604	MD 4	AMC375623	AMC377098	MY 6	AMC377103
AMC375604	MD 5	AMC375624	AMC377098	MY 7	AMC377104
AMC375604	MD 10	AMC375629	AMC377098	MY 8	AMC377105
AMC375604	MD 11	AMC375630	AMC377098	MY 9	AMC377106
AMC375604	MD 12	AMC375631	AMC377098	MY 10	AMC377107
AMC375958	HTN 1	AMC375960	AMC377098	MY 11	AMC377108
AMC375958	HTN 2	AMC375961	AMC377098	MY 12	AMC377109
AMC375958	NNE 1	AMC375962	AMC377098	MY 13	AMC377110
AMC375958	NNE 2	AMC375963	AMC377098	MY 14	AMC377111
AMC375958	OHT 1	AMC375964	AMC377098	MY 15	AMC377112
AMC375958	OHT 2	AMC375965	AMC377098	MY 16	AMC377113
AMC375958	POI 1	AMC375966	AMC377098	MY 17	AMC377114
AMC375958	POI 2	AMC375967	AMC377098	MY 18	AMC377115
AMC375958	POI 3	AMC375968	AMC377098	MY 19	AMC377116
AMC375958	POI 4	AMC375969	AMC377098	MY 20	AMC377117
AMC377098	MY 21	AMC377118	AMC377880	AD 59	AMC377928
AMC377098	MY 22	AMC377119	AMC377880	AD 60	AMC377929
AMC377098	MY 23	AMC377120	AMC377880	AD 61	AMC377930



AMC377098	MY 24	AMC377121	AMC377880	AD 62	AMC377931
AMC377098	MY 25	AMC377122	AMC377880	AE 49	AMC377932
AMC377098	MY 26	AMC377123	AMC377880	AE 50	AMC377933
AMC377098	MY 27	AMC377124	AMC377880	AE 51	AMC377934
AMC377098	SIB 1	AMC377125	AMC377880	AE 52	AMC377935
AMC377098	SIB 2	AMC377126	AMC377880	AE 53	AMC377936
AMC377098	SIB 3	AMC377127	AMC377880	AE 54	AMC377937
AMC377098	SIB 4	AMC377128	AMC377880	AE 55	AMC377938
AMC377098	SIB 6	AMC377129	AMC377880	AE 56	AMC377939
AMC377098	TRIP 1	AMC377130	AMC377880	AE 57	AMC377940
AMC377098	TRIP 2	AMC377131	AMC377880	AE 58	AMC377941
AMC377098	TRIP 3	AMC377132	AMC377880	AE 59	AMC377942
AMC377098	WON 1	AMC377133	AMC377880	AE 60	AMC377943
AMC377098	WON 2	AMC377134	AMC377880	AE 61	AMC377944
AMC377880	AB 68	AMC377880	AMC377880	AE 62	AMC377945
AMC377880	AB 73	AMC377883	AMC377880	AF 51	AMC377946
AMC377880	AB 75	AMC377885	AMC377880	AE 20	AMC377956
AMC377880	AB 77	AMC377887	AMC377880	AE 22	AMC377957
AMC377880	AB 79	AMC377889	AMC377880	AE 24	AMC377958
AMC377880	AB 81	AMC377891	AMC377880	AE 26	AMC377959
AMC377880	AB 83	AMC377893	AMC377880	AF 20	AMC377961
AMC377880	AB 85	AMC377895	AMC377880	AF 22	AMC377963
AMC377880	AB 86	AMC377896	AMC377880	AF 24	AMC377965
AMC377880	AB 87	AMC377897	AMC377880	AF 25	AMC377966
AMC377880	AB 88	AMC377898	AMC377880	AF 26	AMC377967
AMC377880	AB 89	AMC377899	AMC377880	AH 2	AMC377968
AMC377880	AB 90	AMC377900	AMC377880	AH 10	AMC377972
AMC377880	AB 92	AMC377901	AMC377880	AH 12	AMC377973
AMC377880	AB 94	AMC377902	AMC377880	AH 20	AMC377974
AMC377880	AC 67	AMC377903	AMC377880	AI 14	AMC377976
AMC377880	AC 69	AMC377904	AMC377880	AI 61	AMC377981
AMC377880	AC 71	AMC377905	AMC377880	AI 67	AMC377987
AMC377880	AC 89	AMC377914	AMC377880	AJ 13	AMC377992
AMC377880	AD 49	AMC377918	AMC377880	AJ 14	AMC377993
AMC377880	AD 50	AMC377919	AMC377880	AJ 16	AMC377995
AMC377880	AD 51	AMC377920	AMC377880	AJ 18	AMC377997
AMC377880	AD 52	AMC377921	AMC377880	AJ 20	AMC377998
AMC377880	AD 53	AMC377922	AMC377880	AJ 71	AMC378007
AMC377880	AD 54	AMC377923	AMC377880	AJ 72	AMC378008
AMC377880	AD 55	AMC377924	AMC377880	AK 13	AMC378012
AMC377880	AD 56	AMC377925	AMC377880	AK 14	AMC378013
AMC377880	AD 57	AMC377926	AMC377880	AK 16	AMC378015
AMC377880	AD 58	AMC377927	AMC377880	AK 18	AMC378017
AMC377880	AK 19	AMC378018	AMC377880	SVN 127	AMC378080
AMC377880	AK 20	AMC378019	AMC377880	SVN 128	AMC378081
AMC377880	AK 21	AMC378020	AMC377880	SVN 129	AMC378082
AMC377880	AK 22	AMC378021	AMC377880	SVN 130	AMC378083

AMC377880	AK 23	AMC378022	AMC377880	SVN 131	AMC378084
AMC377880	AK 24	AMC378023	AMC377880	SVN 132	AMC378085
AMC377880	SVN 76	AMC378029	AMC377880	SVN 133	AMC378086
AMC377880	SVN 77	AMC378030	AMC377880	SVN 134	AMC378087
AMC377880	SVN 78	AMC378031	AMC377880	SVN 135	AMC378088
AMC377880	SVN 79	AMC378032	AMC377880	SVN 136	AMC378089
AMC377880	SVN 80	AMC378033	AMC377880	SVN 137	AMC378090
AMC377880	SVN 81	AMC378034	AMC377880	SVN 138	AMC378091
AMC377880	SVN 82	AMC378035	AMC377880	SVN 139	AMC378092
AMC377880	SVN 83	AMC378036	AMC378183	BA 105	AMC378183
AMC377880	SVN 84	AMC378037	AMC378183	BA 106	AMC378184
AMC377880	SVN 87	AMC378040	AMC378183	BA 107	AMC378185
AMC377880	SVN 88	AMC378041	AMC378183	BA 108	AMC378186
AMC377880	SVN 90	AMC378043	AMC378183	BA 109	AMC378187
AMC377880	SVN 91	AMC378044	AMC378183	BA 110	AMC378188
AMC377880	SVN 92	AMC378045	AMC378183	BA 111	AMC378189
AMC377880	SVN 93	AMC378046	AMC378183	BA 112	AMC378190
AMC377880	SVN 94	AMC378047	AMC378183	BA 113	AMC378191
AMC377880	SVN 95	AMC378048	AMC378183	BA 114	AMC378192
AMC377880	SVN 96	AMC378049	AMC378183	BB 107	AMC378193
AMC377880	SVN 97	AMC378050	AMC378183	BB 116	AMC378200
AMC377880	SVN 98	AMC378051	AMC378183	BB 118	AMC378201
AMC377880	SVN 99	AMC378052	AMC378183	BB 120	AMC378202
AMC377880	SVN 100	AMC378053	AMC378183	BE 42	AMC378203
AMC377880	SVN 105	AMC378058	AMC378183	BF 22	AMC378207
AMC377880	SVN 106	AMC378059	AMC378183	BF 28	AMC378213
AMC377880	SVN 107	AMC378060	AMC378183	BF 38	AMC378219
AMC377880	SVN 109	AMC378062	AMC378183	BF 39	AMC378220
AMC377880	SVN 111	AMC378064	AMC378183	BF 40	AMC378221
AMC377880	SVN 112	AMC378065	AMC378183	BF 41	AMC378222
AMC377880	SVN 113	AMC378066	AMC378183	BF 46	AMC378227
AMC377880	SVN 114	AMC378067	AMC378183	BG 21	AMC378231
AMC377880	SVN 115	AMC378068	AMC378183	BG 29	AMC378238
AMC377880	SVN 116	AMC378069	AMC378183	BG 30	AMC378239
AMC377880	SVN 117	AMC378070	AMC378183	BG 45	AMC378242
AMC377880	SVN 118	AMC378071	AMC378183	BG 57	AMC378243
AMC377880	SVN 119	AMC378072	AMC378183	BG 58	AMC378244
AMC377880	SVN 120	AMC378073	AMC378183	BG 59	AMC378245
AMC377880	SVN 121	AMC378074	AMC378183	BG 61	AMC378247
AMC377880	SVN 122	AMC378075	AMC378183	BG 63	AMC378249
AMC377880	SVN 124	AMC378077	AMC378183	BG 64	AMC378250
AMC377880	SVN 126	AMC378079	AMC378183	BG 65	AMC378251
AMC378183	BG 66	AMC378252	AMC378256	DL 6	AMC378354
AMC378256	AF 38	AMC378261	AMC378950	DA 76	AMC378951
AMC378256	AG 50	AMC378266	AMC378950	DA 78	AMC378953
AMC378256	AH 47	AMC378277	AMC378950	DA 79	AMC378954
AMC378256	AH 49	AMC378279	AMC378950	DA 80	AMC378955

AMC378256	AH 50	AMC378280	AMC378950	DB 42	AMC378956
AMC378256	AI 38	AMC378285	AMC378950	DB 44	AMC378957
AMC378256	AI 40	AMC378286	AMC378950	DB 46	AMC378958
AMC378256	AJ 91	AMC378300	AMC378950	DB 48	AMC378959
AMC378256	AJ 92	AMC378301	AMC378950	DB 50	AMC378960
AMC378256	AJ 99	AMC378308	AMC378950	DB 52	AMC378961
AMC378256	AJ 100	AMC378309	AMC378950	DB 93	AMC378962
AMC378256	AK 25	AMC378316	AMC378950	DB 94	AMC378963
AMC378256	DK 49	AMC378321	AMC378950	DB 95	AMC378964
AMC378256	DK 50	AMC378322	AMC378950	DB 96	AMC378965
AMC378256	DK 51	AMC378323	AMC378950	DB 97	AMC378966
AMC378256	DK 52	AMC378324	AMC378950	DB 98	AMC378967
AMC378256	DK 53	AMC378325	AMC378950	DC 41	AMC378968
AMC378256	DK 54	AMC378326	AMC378950	DC 43	AMC378969
AMC378256	DK 55	AMC378327	AMC378950	DC 45	AMC378970
AMC378256	DK 56	AMC378328	AMC378950	DC 47	AMC378971
AMC378256	DK 57	AMC378329	AMC378950	DC 49	AMC378972
AMC378256	DK 58	AMC378330	AMC378950	DC 51	AMC378973
AMC378256	DK 59	AMC378331	AMC378950	DC 95	AMC378974
AMC378256	DK 60	AMC378332	AMC378950	DC 97	AMC378975
AMC378256	DK 61	AMC378333	AMC378950	DC 77	AMC378976
AMC378256	DK 62	AMC378334	AMC378950	DC 78	AMC378977
AMC378256	DK 63	AMC378335	AMC378950	DC 79	AMC378978
AMC378256	DK 64	AMC378336	AMC378950	DC 80	AMC378979
AMC378256	DK 65	AMC378337	AMC378950	DC 81	AMC378980
AMC378256	DK 66	AMC378338	AMC378950	DC 82	AMC378981
AMC378256	DK 67	AMC378339	AMC378950	DC 104	AMC378982
AMC378256	DK 68	AMC378340	AMC378950	DC 106	AMC378983
AMC378256	DK 69	AMC378341	AMC378950	DD 77	AMC378984
AMC378256	DK 70	AMC378342	AMC378950	DD 79	AMC378985
AMC378256	DK 71	AMC378343	AMC378950	DD 81	AMC378986
AMC378256	DK 72	AMC378344	AMC378950	DE 111	AMC378987
AMC378256	DK 73	AMC378345	AMC378950	DE 112	AMC378988
AMC378256	DK 74	AMC378346	AMC378950	DE 113	AMC378989
AMC378256	DK 75	AMC378347	AMC378950	DE 114	AMC378990
AMC378256	DK 76	AMC378348	AMC378950	DE 115	AMC378991
AMC378256	DL 1	AMC378349	AMC378950	DE 116	AMC378992
AMC378256	DL 2	AMC378350	AMC378995	DF 52	AMC378995
AMC378256	DL 3	AMC378351	AMC378995	DF 54	AMC378996
AMC378256	DL 4	AMC378352	AMC378995	DF 56	AMC378997
AMC378256	DL 5	AMC378353	AMC378995	DG 51	AMC379004
AMC378995	DG 53	AMC379005	AMC378995	DI 28	AMC379051
AMC378995	DG 55	AMC379006	AMC378995	DI 29	AMC379052
AMC378995	DG 57	AMC379007	AMC378995	DI 30	AMC379053
AMC378995	DG 58	AMC379008	AMC378995	DI 31	AMC379054
AMC378995	DG 59	AMC379009	AMC378995	DI 32	AMC379055
AMC378995	DG 60	AMC379010	AMC378995	DI 33	AMC379056

AMC378995	DG 61	AMC379011	AMC378995	DI 34	AMC379057
AMC378995	DG 62	AMC379012	AMC378995	DI 36	AMC379058
AMC378995	DG 63	AMC379013	AMC378995	DI 61	AMC379059
AMC378995	DG 64	AMC379014	AMC378995	DI 63	AMC379060
AMC378995	DG 65	AMC379015	AMC378995	DI 65	AMC379061
AMC378995	DG 66	AMC379016	AMC378995	DJ 1	AMC379062
AMC378995	DG 67	AMC379017	AMC378995	DJ 2	AMC379063
AMC378995	DG 68	AMC379018	AMC378995	DJ 3	AMC379064
AMC378995	DG 69	AMC379019	AMC378995	DJ 4	AMC379065
AMC378995	DG 70	AMC379020	AMC378995	DJ 5	AMC379066
AMC378995	DG 71	AMC379021	AMC378995	DJ 6	AMC379067
AMC378995	DG 72	AMC379022	AMC378995	DJ 7	AMC379068
AMC378995	DG 73	AMC379023	AMC378995	DJ 8	AMC379069
AMC378995	DG 74	AMC379024	AMC378995	DJ 10	AMC379070
AMC378995	DG 75	AMC379025	AMC378995	DJ 31	AMC379071
AMC378995	DG 76	AMC379026	AMC378995	DJ 33	AMC379072
AMC378995	DG 78	AMC379027	AMC378995	DJ 35	AMC379073
AMC378995	DG 80	AMC379028	AMC378995	DK 5	AMC379074
AMC378995	DG 82	AMC379029	AMC378995	DK 7	AMC379075
AMC378995	DG 84	AMC379030	AMC378995	DK 9	AMC379076
AMC378995	DG 97	AMC379031	AMC379278	AA 45	AMC379278
AMC378995	DG 98	AMC379032	AMC379278	AA 52	AMC379284
AMC378995	DG 99	AMC379033	AMC379278	AA 58	AMC379287
AMC378995	DG 100	AMC379034	AMC379278	AB 47	AMC379289
AMC378995	DG 101	AMC379035	AMC379278	AB 49	AMC379291
AMC378995	DG 102	AMC379036	AMC379278	AB 51	AMC379293
AMC378995	DG 103	AMC379037	AMC379278	AB 57	AMC379297
AMC378995	DG 104	AMC379038	AMC379278	AH 57	AMC379304
AMC378995	DH 73	AMC379039	AMC379278	AH 59	AMC379305
AMC378995	DH 75	AMC379040	AMC379278	AH 61	AMC379306
AMC378995	DH 62	AMC379041	AMC379278	BC 85	AMC379310
AMC378995	DH 64	AMC379042	AMC379278	BC 87	AMC379311
AMC378995	DH 66	AMC379043	AMC379278	BC 89	AMC379312
AMC378995	DI 4	AMC379044	AMC379278	BC 91	AMC379313
AMC378995	DI 6	AMC379045	AMC379278	BC 93	AMC379314
AMC378995	DI 23	AMC379046	AMC379278	BC 95	AMC379315
AMC378995	DI 24	AMC379047	AMC379278	BC 97	AMC379316
AMC378995	DI 25	AMC379048	AMC379278	BC 99	AMC379317
AMC378995	DI 26	AMC379049	AMC379278	BC 100	AMC379318
AMC378995	DI 27	AMC379050	AMC379278	BC 101	AMC379319
AMC379278	BC 102	AMC379320	AMC379420	CI 29	AMC379444
AMC379278	BC 103	AMC379321	AMC379420	CI 31	AMC379446
AMC379278	BC 104	AMC379322	AMC379420	CI 32	AMC379447
AMC379278	BC 106	AMC379323	AMC379420	CJ 26	AMC379448
AMC379278	BC 108	AMC379324	AMC379420	CJ 28	AMC379449
AMC379278	BC 110	AMC379325	AMC379420	CK 11	AMC379450
AMC379278	BC 111	AMC379326	AMC379420	CK 13	AMC379451



AMC379278	BC 112	AMC379327	AMC379420	CK 14	AMC379452
AMC379278	BC 113	AMC379328	AMC379420	CK 16	AMC379453
AMC379278	BC 114	AMC379329	AMC379420	CK 18	AMC379454
AMC379278	BC 115	AMC379330	AMC379420	CK 20	AMC379455
AMC379278	BC 116	AMC379331	AMC379420	CK 22	AMC379456
AMC379278	BD 99	AMC379336	AMC379420	CK 24	AMC379457
AMC379278	BD 100	AMC379337	AMC379420	CK 25	AMC379458
AMC379278	BD 101	AMC379338	AMC379420	CK 26	AMC379459
AMC379278	BD 102	AMC379339	AMC379420	CK 27	AMC379460
AMC379278	BD 104	AMC379340	AMC379420	CK 28	AMC379461
AMC379278	BD 106	AMC379341	AMC379420	CK 29	AMC379462
AMC379278	BD 108	AMC379343	AMC379420	CK 30	AMC379463
AMC379278	BD 110	AMC379345	AMC379420	CK 31	AMC379464
AMC379278	BD 112	AMC379347	AMC379420	CK 32	AMC379465
AMC379278	BE 99	AMC379349	AMC379420	CK 33	AMC379466
AMC379278	BE 100	AMC379350	AMC379420	CK 34	AMC379467
AMC379278	BE 101	AMC379351	AMC379420	CK 35	AMC379468
AMC379278	BE 102	AMC379352	AMC379420	CK 36	AMC379469
AMC379278	BE 103	AMC379353	AMC379420	DA 39	AMC379475
AMC379278	CA 1	AMC379363	AMC379420	DA 40	AMC379476
AMC379364	DT 22	AMC379364	AMC379420	DA 42	AMC379477
AMC379364	DT 23	AMC379365	AMC379420	DA 44	AMC379478
AMC379364	DT 24	AMC379366	AMC379420	DA 46	AMC379479
AMC379364	DT 25	AMC379367	AMC379420	DA 51	AMC379482
AMC379364	DT 27	AMC379369	AMC379420	DA 53	AMC379484
AMC379364	DT 29	AMC379371	AMC379420	DA 54	AMC379485
AMC379364	DT 30	AMC379372	AMC379563	BRC 1	AMC379563
AMC379364	DT 31	AMC379373	AMC379563	BRC 2	AMC379564
AMC379364	DT 32	AMC379374	AMC379563	BRC 3	AMC379565
AMC379364	JUX 8	AMC379382	AMC379563	BRC 4	AMC379566
AMC379364	JUX 9	AMC379383	AMC379563	BRC 5	AMC379567
AMC379364	JUX 10	AMC379384	AMC379563	BRC 6	AMC379568
AMC379364	LR 9	AMC379393	AMC379563	BRC 8	AMC379570
AMC379364	LR 10	AMC379394	AMC379563	BRC 10	AMC379572
AMC379420	CE 21	AMC379429	AMC379563	BRC 12	AMC379574
AMC379420	CE 23	AMC379430	AMC379563	CF 13	AMC379584
AMC379420	CI 25	AMC379440	AMC379563	CF 15	AMC379585
AMC379420	CI 26	AMC379441	AMC379563	CF 17	AMC379586
AMC379420	CI 27	AMC379442	AMC379563	CF 18	AMC379587
AMC379563	CF 19	AMC379588	AMC379907	RKC 2	AMC379966
AMC379563	CF 21	AMC379590	AMC379907	RKC 3	AMC379967
AMC379563	CF 42	AMC379592	AMC379907	RKC 4	AMC379968
AMC379563	CF 44	AMC379593	AMC380426	FA 84	AMC380432
AMC379563	CF 46	AMC379594	AMC380426	FA 87	AMC380435
AMC379563	CF 48	AMC379595	AMC380426	FA 89	AMC380437
AMC379563	CF 50	AMC379596	AMC380426	FB 85	AMC380439
AMC379563	CG 41	AMC379597	AMC380426	FB 86	AMC380440

AMC379563	CG 42	AMC379598	AMC380426	FE 87	AMC380447
AMC379563	CG 43	AMC379599	AMC380426	FE 88	AMC380448
AMC379563	CG 44	AMC379600	AMC380426	FE 93	AMC380453
AMC379563	CG 46	AMC379602	AMC380426	FE 94	AMC380454
AMC379563	CG 48	AMC379604	AMC380426	FF 84	AMC380459
AMC379563	CG 49	AMC379605	AMC380426	FG 75	AMC380460
AMC379563	CG 50	AMC379606	AMC380426	FA 38	AMC380465
AMC379563	RY 4	AMC379621	AMC380426	FA 46	AMC380469
AMC379681	CK 66	AMC379689	AMC380426	FA 48	AMC380470
AMC379681	CK 68	AMC379690	AMC380426	FA 50	AMC380471
AMC379681	CK 70	AMC379691	AMC380426	FA 52	AMC380472
AMC379681	CK 85	AMC379698	AMC380426	FA 54	AMC380473
AMC379681	CK 86	AMC379699	AMC380426	FA 56	AMC380474
AMC379681	CL 65	AMC379700	AMC380426	FA 58	AMC380475
AMC379681	CL 67	AMC379701	AMC380426	FB 37	AMC380478
AMC379681	CL 69	AMC379702	AMC380426	FB 45	AMC380482
AMC379681	CL 73	AMC379703	AMC380426	FB 47	AMC380483
AMC379681	CL 74	AMC379704	AMC380426	FB 49	AMC380484
AMC379681	TWO 15	AMC379719	AMC380426	FB 51	AMC380485
AMC379681	TWO 16	AMC379720	AMC380426	FB 53	AMC380486
AMC379907	BF 100	AMC379907	AMC380426	FB 55	AMC380487
AMC379907	BF 102	AMC379908	AMC380426	FB 57	AMC380488
AMC379907	BF 104	AMC379909	AMC380426	GH 91	AMC380491
AMC379907	BF 106	AMC379910	AMC380426	GH 92	AMC380492
AMC379907	BF 108	AMC379911	AMC380426	GH 93	AMC380493
AMC379907	BG 107	AMC379924	AMC380426	GH 94	AMC380494
AMC379907	CP 8	AMC379928	AMC380426	GH 95	AMC380495
AMC379907	CP 13	AMC379933	AMC380426	GH 96	AMC380496
AMC379907	LCK 1	AMC379941	AMC380426	GH 97	AMC380497
AMC379907	LCK 2	AMC379942	AMC380426	GH 98	AMC380498
AMC379907	LCK 3	AMC379943	AMC380426	GG 94	AMC380499
AMC379907	RITZ 11	AMC379957	AMC380426	GG 96	AMC380500
AMC379907	RITZ 14	AMC379960	AMC380426	FC 83	AMC380503
AMC379907	RITZ 15	AMC379961	AMC380426	FC 84	AMC380504
AMC379907	RITZ 16	AMC379962	AMC380426	FC 85	AMC380505
AMC379907	RITZ 17	AMC379963	AMC380426	FC 87	AMC380507
AMC379907	RITZ 18	AMC379964	AMC380426	FC 89	AMC380509
AMC379907	RKC 1	AMC379965	AMC380426	FC 90	AMC380510
AMC380426	FD 67	AMC380517	AMC380426	FI 27	AMC380608
AMC380426	FD 68	AMC380518	AMC380426	FI 28	AMC380609
AMC380426	FD 69	AMC380519	AMC380426	FI 29	AMC380610
AMC380426	FD 70	AMC380520	AMC380426	FI 30	AMC380611
AMC380426	FD 86	AMC380536	AMC380426	FI 31	AMC380612
AMC380426	FD 88	AMC380538	AMC380426	FI 32	AMC380613
AMC380426	FD 89	AMC380539	AMC380426	FI 33	AMC380614
AMC380426	FD 90	AMC380540	AMC380426	FI 34	AMC380615
AMC380426	GF 44	AMC380541	AMC380426	FI 35	AMC380616

AMC380426	GF 46	AMC380542	AMC380426	FI 36	AMC380617
AMC380426	GG 46	AMC380546	AMC380426	FJ 1	AMC380618
AMC380426	GG 54	AMC380554	AMC380426	FJ 3	AMC380619
AMC380426	GF 25	AMC380558	AMC380426	FJ 5	AMC380620
AMC380426	GF 26	AMC380559	AMC380426	FJ 25	AMC380621
AMC380426	GF 31	AMC380564	AMC380426	FJ 26	AMC380622
AMC380426	GF 33	AMC380566	AMC380426	FJ 27	AMC380623
AMC380426	GF 34	AMC380567	AMC380426	FJ 28	AMC380624
AMC380426	HKR 1	AMC380574	AMC380426	FJ 29	AMC380625
AMC380426	HKR 2	AMC380575	AMC380426	FJ 30	AMC380626
AMC380426	HKR 3	AMC380576	AMC380426	FJ 31	AMC380627
AMC380426	FH 9	AMC380577	AMC380426	FJ 32	AMC380628
AMC380426	FH 10	AMC380578	AMC380426	FJ 33	AMC380629
AMC380426	FH 11	AMC380579	AMC380426	FJ 34	AMC380630
AMC380426	FH 12	AMC380580	AMC380426	FJ 35	AMC380631
AMC380426	FH 13	AMC380581	AMC380426	FJ 36	AMC380632
AMC380426	FH 14	AMC380582	AMC380426	FK 15	AMC380633
AMC380426	FH 15	AMC380583	AMC380426	FK 16	AMC380634
AMC380426	FH 16	AMC380584	AMC380426	FK 21	AMC380639
AMC380426	FH 17	AMC380585	AMC380426	FK 22	AMC380640
AMC380426	FH 18	AMC380586	AMC380426	GE 2	AMC380641
AMC380426	FH 28	AMC380592	AMC380426	GE 4	AMC380642
AMC380426	FH 30	AMC380593	AMC380426	GE 6	AMC380643
AMC380426	FH 31	AMC380594	AMC380426	GF 1	AMC380644
AMC380426	FH 32	AMC380595	AMC380426	GF 3	AMC380645
AMC380426	FH 33	AMC380596	AMC380426	GF 5	AMC380646
AMC380426	FH 34	AMC380597	AMC380426	GF 7	AMC380647
AMC380426	FH 35	AMC380598	AMC380426	GF 8	AMC380648
AMC380426	FH 36	AMC380599	AMC380426	GF 9	AMC380649
AMC380426	FI 1	AMC380600	AMC380426	GF 10	AMC380650
AMC380426	FI 2	AMC380601	AMC380426	GF 11	AMC380651
AMC380426	FI 3	AMC380602	AMC380426	GF 12	AMC380652
AMC380426	FI 4	AMC380603	AMC380426	GG 9	AMC380655
AMC380426	FI 5	AMC380604	AMC380735	ABH 67	AMC380735
AMC380426	FI 6	AMC380605	AMC380735	ACV 50	AMC380736
AMC380426	FI 25	AMC380606	AMC380735	AG 51	AMC380737
AMC380426	FI 26	AMC380607	AMC380735	AH 22	AMC380738
AMC380735	AH 24	AMC380739	AMC380735	DJ 69	AMC380800
AMC380735	BD 58	AMC380741	AMC380735	DJ 70	AMC380801
AMC380735	BE 12	AMC380744	AMC380735	DJ 71	AMC380802
AMC380735	BE 14	AMC380745	AMC380735	DJ 72	AMC380803
AMC380735	BE 57	AMC380746	AMC380735	DJ 73	AMC380804
AMC380735	BHH 57	AMC380747	AMC380735	DJ 74	AMC380805
AMC380735	BHH 58	AMC380748	AMC380735	DJ 75	AMC380806
AMC380735	BE 52	AMC380751	AMC380735	DJ 76	AMC380807
AMC380735	BF 8	AMC380753	AMC380735	DB 36	AMC380808
AMC380735	BF 10	AMC380755	AMC380735	DB 38	AMC380809

AMC380735	BF 11	AMC380756	AMC380735	DB 40	AMC380810
AMC380735	BF 12	AMC380757	AMC380735	EA 44	AMC380824
AMC380735	BF 13	AMC380758	AMC380735	EB 2	AMC380825
AMC380735	BF 14	AMC380759	AMC380735	EB 40	AMC380839
AMC380735	BF 30	AMC380761	AMC380735	EC 1	AMC380842
AMC380735	BF 32	AMC380763	AMC380735	EC 18	AMC380843
AMC380735	BF 51	AMC380766	AMC380735	EC 20	AMC380844
AMC380735	BG 10	AMC380768	AMC380735	EC 22	AMC380845
AMC380735	BG 12	AMC380770	AMC380735	EC 24	AMC380846
AMC380735	BG 13	AMC380771	AMC380735	ED 6	AMC380847
AMC380735	BG 14	AMC380772	AMC380735	ED 41	AMC380855
AMC380735	BG 31	AMC380773	AMC380735	EE 11	AMC380864
AMC380735	BG 32	AMC380774	AMC380735	EG 5	AMC380865
AMC380735	BG 33	AMC380775	AMC380735	EG 6	AMC380866
AMC380735	BG 34	AMC380776	AMC380735	EG 13	AMC380873
AMC380735	BG 35	AMC380777	AMC380735	EJ 27	AMC380894
AMC380735	BG 36	AMC380778	AMC380735	EJ 29	AMC380895
AMC380735	BG 37	AMC380779	AMC380735	EJ 31	AMC380896
AMC380735	BG 39	AMC380780	AMC380735	EJ 38	AMC380897
AMC380735	BH 29	AMC380781	AMC380735	EJ 40	AMC380898
AMC380735	BH 30	AMC380782	AMC380735	EJ 42	AMC380899
AMC380735	BH 32	AMC380784	AMC380735	EJ 44	AMC380900
AMC380735	BH 34	AMC380786	AMC380735	EK 26	AMC380904
AMC380735	BH 35	AMC380787	AMC380735	EK 37	AMC380908
AMC380735	BH 36	AMC380788	AMC380735	EK 40	AMC380910
AMC380735	CJ 56	AMC380789	AMC380735	EK 42	AMC380912
AMC380735	CJ 58	AMC380790	AMC380735	EK 43	AMC380913
AMC380735	CJ 60	AMC380791	AMC380735	EL 25	AMC380917
AMC380735	DD 15	AMC380792	AMC380735	EX 1	AMC380921
AMC380735	DD 16	AMC380793	AMC380735	EX 2	AMC380922
AMC380735	DD 17	AMC380794	AMC380735	EX 3	AMC380923
AMC380735	DD 18	AMC380795	AMC380735	EX 4	AMC380924
AMC380735	DD 19	AMC380796	AMC380735	EX 5	AMC380925
AMC380735	DD 20	AMC380797	AMC380735	FB 13	AMC380926
AMC380735	DD 21	AMC380798	AMC380735	FB 15	AMC380927
AMC380735	DD 22	AMC380799	AMC380735	FB 17	AMC380928
AMC380735	FC 1	AMC380929	AMC381714	FD 38	AMC381740
AMC380735	FC 2	AMC380930	AMC381714	FD 40	AMC381742
AMC380735	FM 4	AMC380934	AMC381714	FD 42	AMC381744
AMC380735	FM 5	AMC380935	AMC381714	FD 51	AMC381753
AMC380735	FM 6	AMC380936	AMC381714	FD 52	AMC381754
AMC380735	FM 7	AMC380937	AMC381714	FE 31	AMC381755
AMC380735	FM 8	AMC380938	AMC381714	FE 32	AMC381756
AMC380735	FM 9	AMC380939	AMC381714	FE 34	AMC381758
AMC380735	FM 10	AMC380940	AMC381714	FE 36	AMC381760
AMC380735	FM 11	AMC380941	AMC381714	FF 23	AMC381761
AMC380735	FM 12	AMC380942	AMC381714	FF 24	AMC381762



AMC380735	FM 13	AMC380943	AMC381714	FF 25	AMC381763
AMC380735	FM 14	AMC380944	AMC381714	FF 26	AMC381764
AMC380735	FM 41	AMC380945	AMC381714	FF 27	AMC381765
AMC380735	FM 42	AMC380946	AMC381714	FF 28	AMC381766
AMC380735	FM 43	AMC380947	AMC381714	FF 29	AMC381767
AMC380735	FM 44	AMC380948	AMC381714	FF 30	AMC381768
AMC380735	FM 46	AMC380950	AMC381714	FF 31	AMC381769
AMC380735	FN 41	AMC380955	AMC381714	FF 32	AMC381770
AMC380735	FN 43	AMC380956	AMC381714	FF 33	AMC381771
AMC380735	FN 45	AMC380957	AMC381714	FF 34	AMC381772
AMC380735	OLY 12	AMC380960	AMC381714	FF 35	AMC381773
AMC380735	OLY 13	AMC380961	AMC383111	DE 67	AMC383111
AMC380735	OLY 14	AMC380962	AMC383111	DE 68	AMC383112
AMC380735	SH 20	AMC380972	AMC383111	DE 69	AMC383113
AMC380735	SH 21	AMC380973	AMC383111	DE 70	AMC383114
AMC381698	KLR 5	AMC381702	AMC383111	DE 71	AMC383115
AMC381698	KLR 6	AMC381703	AMC383111	DE 72	AMC383116
AMC381698	KLR 7	AMC381704	AMC383111	DE 73	AMC383117
AMC381698	KLR 8	AMC381705	AMC383111	DE 74	AMC383118
AMC381714	BG 110	AMC381718	AMC383111	DEH 2	AMC383119
AMC381714	BG 112	AMC381720	AMC383111	DEH 3	AMC383120
AMC381714	BG 114	AMC381722	AMC383111	DEH 4	AMC383121
AMC381714	CA 13	AMC381726	AMC383111	DEH 5	AMC383122
AMC381714	CEN 11	AMC381728	AMC383111	DEH 6	AMC383123
AMC381714	DL 7	AMC381729	AMC383111	DEH 7	AMC383124
AMC381714	FD 20	AMC381730	AMC383111	DEH 8	AMC383125
AMC381714	FD 22	AMC381731	AMC383111	DEH 9	AMC383126
AMC381714	FD 24	AMC381732	AMC383111	DEH 10	AMC383127
AMC381714	FD 26	AMC381733	AMC383111	DEH 11	AMC383128
AMC381714	FD 28	AMC381734	AMC383111	DEH 12	AMC383129
AMC381714	FD 30	AMC381735	AMC383111	DEH 13	AMC383130
AMC381714	FD 32	AMC381736	AMC383111	DEH 14	AMC383131
AMC381714	FD 34	AMC381737	AMC383111	DEH 15	AMC383132
AMC381714	FD 36	AMC381738	AMC383111	DEH 16	AMC383133
AMC381714	FD 37	AMC381739	AMC383111	DEH 17	AMC383134
AMC383111	DEH 18	AMC383135	AMC383111	DG 54	AMC383147
AMC383111	DEH 19	AMC383136	AMC383111	DG 56	AMC383148
AMC383111	DEH 20	AMC383137	AMC383111	DEH 1	AMC383149
AMC383111	DEH 21	AMC383138	AMC383111	WB 21	AMC383150
AMC383111	DEH 22	AMC383139	AMC383111	WB 22	AMC383151
AMC383111	DEH 23	AMC383140			
AMC383111	DF48	AMC383141			
AMC383111	DF50	AMC383142			
AMC383111	DG 47	AMC383143			
AMC383111	DG 49	AMC383144			
AMC383111	DG 50	AMC383145			
AMC383111	DG 52	AMC383146			

## SENDER: COMPLETE THIS SECTION

- Complete items 1, 2, and 3. Also complete item 4 if Restricted Delivery is desired.
- Print your name and address on the reverse so that we can return the card to you.
- Attach this card to the back of the mailpiece, or on the front if space permits.

1. Article Addressed to:

HILLARD PATRICK  
1189 WINTERGATE CIR  
CASTLE ROCK, CO 80104  
AZ933 TS AMC366091- 383111

FEB 25 2010

2. Article Number  
(Transfer from service label)

7007 2680 0000 8514 7979

PS Form 3811, February 2004

Domestic Return Receipt

102595-02-M-1540

## COMPLETE THIS SECTION ON DELIVERY

A. Signature

☐ Agent☒ Addressee

B. Received by (Printed Name)

C. Date of Delivery

D. Is delivery address different from item 1? ☐ Yes  
If YES, enter delivery address below: ☐ No

3. Service Type

- |   |   |
|---|---|
| <input type="checkbox"/> Certified Mail | <input type="checkbox"/> Express Mail                   |
| <input type="checkbox"/> Registered     | <input type="checkbox"/> Return Receipt for Merchandise |
| <input type="checkbox"/> Insured Mail   | <input type="checkbox"/> C.O.D.                         |

4. Restricted Delivery? (Extra Fee)

☐ Yes



# United States Department of the Interior

## BUREAU OF LAND MANAGEMENT

Arizona State Office

One North Central Avenue, Suite 800

Phoenix, Arizona 85004-4427

www.blm.gov/az/



*Amc 379563*

In Reply Refer To:

February 20, 2008

3800 (AZ-933) TS

AMC379278, AMC379563,

AMC379907, AMC380426, AMC380735 ✓

CERTIFIED MAIL - RETURN RECEIPT REQUESTED No. 7007 2680 0000 8514 3759

### DECISION

HILLARD PATRICK

BOX 388

KANAB, UTAH 84741

:  
:  
:

This decision affects those claims shown  
in the block below:

---

AMC379361, 379362, 379575, 379576, 379953, 379954, 379958, 379959, 380501, 380502, ✓  
380850 – 380854; BE 111, BE112, CEN 1, 2; RITZ 7, 8, 12, 13; KN 1, 2; ED 12, 17, 19, 21, 23

---

### MINING CLAIMS DECLARED FORFEITED

The mining claims listed above have been declared forfeited for failure to file the required maintenance fee payment or small miner's maintenance fee waiver (waiver).

Claimants are required to pay an annual non-refundable maintenance fee of \$125, or submit a waiver, on or before September 1 of each year. These requirements were established by 30 (United States Code) 28-f-k, as amended, and 43 Code of Federal Regulations (CFR) 3834 and 3835.

Our records do not show receipt of a maintenance fee payment, or waiver received on or before September 1, 2007, for the 2008 assessment year, for the claims listed above. Therefore, the claims are forfeited.

This decision does not relieve you of the liability for reclamation of all areas disturbed by your activities on lands covered by the subject mining claim(s) and/or site(s). After you complete the reclamation, you must notify the authorized officer of the appropriate surface managing agency so that the authorized officer may conduct a final site inspection and determine whether you may be released from liability.

If you fail to reclaim the land to the satisfaction of the authorized officer, the surface management agency may cite you for noncompliance under its surface management regulations.

ENTERED INTO COMPUTER

*8/1/08*  
*TES*

For land administered by the Bureau of Land Management (BLM), if you fail to reclaim the land to the satisfaction of the authorized officer as required in 43 CFR Subpart 3809, BLM will issue an order of noncompliance under 43 CFR 3809.601(a). If you fail to comply with the noncompliance order, BLM may take further action under 43 CFR 3809.604. Failure to conduct reclamation is a prohibited act that may subject you to criminal penalties. See 43 CFR 3809.605(h) and 43 CFR 3809.700.

This decision may be appealed to the Interior Board of Land Appeals, Office of the Secretary, in accordance with the regulations contained in 43 CFR, Part 4, and the enclosed Form 1842-1. If an appeal is taken, your notice of appeal must be filed in this office (at the above address) within 30 days from receipt of this decision. The appellant has the burden of showing that the decision appealed from is in error.

If you wish to file a petition pursuant to regulation 43 CFR 4.21 (58 FR 4939, January 19, 1993) for a stay of the effectiveness of this decision during the time that your appeal is being reviewed by the Board, the petition for a stay must accompany your notice of appeal. A petition for a stay is required to show sufficient justification based on the standards listed below. Copies of the notice of appeal and petition for a stay must also be submitted to each party named in this decision and to the Interior Board of Land Appeals and to the appropriate Office of the Solicitor (see 43 CFR 4.413) at the same time the original documents are filed with this office. If you request a stay, you have the burden of proof to demonstrate that a stay should be granted.

#### Standards for Obtaining a Stay

Except as otherwise provided by law or other pertinent regulation, a petition for a stay of a decision pending appeal shall show sufficient justification based on the following standards:

- (1) The relative harm to the parties if the stay is granted or denied,
- (2) The likelihood of the appellant's success on the merits,
- (3) The likelihood of immediate and irreparable harm if the stay is not granted, and
- (4) Whether the public interest favors granting the stay.

Please include your AMC serial number(s) on all correspondence. If additional information is required, please call Tony Smith at 602-417-9355.

Enclosure  
Appeal Form 1842-1

PS Form 3811, February 2004 Domestic Return Receipt 102595-02-M-1540	
2. Article Number (Transfer from service label) 7007 2680 0000 8514 3759	
3. Service Type <input checked="" type="checkbox"/> Certified Mail <input type="checkbox"/> Express Mail <input type="checkbox"/> Registered <input type="checkbox"/> Return Receipt for Merchandise <input type="checkbox"/> Insured Mail <input type="checkbox"/> C.O.D.	
4. Restricted Delivery? (Extra Fee) <input type="checkbox"/> Yes <input type="checkbox"/> No	
1. Article Addressed to: HILLARD PATRICK BOX 388 KANAB, UT 84741 933 TS AMC379278, AMC379563, AMC379907, AMC380426, AMC380735	
B. Received by (Printed Name) KATHY BRYCE	
C. Date of Delivery 2/26/08	
D. Is delivery address different from item 1? <input type="checkbox"/> Yes If YES, enter delivery address below: <input checked="" type="checkbox"/> No	
A. Signature <input checked="" type="checkbox"/> Agent <input type="checkbox"/> Addressee	
COMPLETE THIS SECTION ON DELIVERY	
SENDER: COMPLETE THIS SECTION Complete items 1, 2, and 3. Also complete item 4 if Restricted Delivery is desired. so that we can return the card to you. Attach this card to the back of the mailpiece, or on the front if space permits. FEB 20 2008	



**NOTICE!!**

**These documents have been scanned!**

**Do not place un-scanned documents beneath this notice!**

**Do not remove this notice from this file!**

GPO Jacket No. 560-102  
Print Order 61540  
Rise Business Services, LLC  
Job=AZ15 5/28/2019



Box Number= AZ15093



Claim Begin-End: AMC379563-AMC379625

**3 Transfers**



AZ15093-3

AMC379420-AMC379907

**NO  
DOCUMENTS  
FOUND**

NO DOCUMENTS FOUND  
NO DOCUMENTS FOUND



**NOTICE!!**

**These documents have been scanned!**

**Do not place un-scanned documents beneath this notice!**

**Do not remove this notice from this file!**

GPO Jacket No. 560-102  
Print Order 61540  
Rise Business Services, LLC  
Job=AZ15 5/28/2019



Box Number= AZ15093



Claim Begin-End: AMC379563-AMC379625

**4 Annual Filings**



AZ15093-3

AMC379420-AMC379907

**NO  
DOCUMENTS  
FOUND**

NO DOCUMENTS FOUND  
NO DOCUMENTS FOUND



**NOTICE!!**

**These documents have been scanned!**

**Do not place un-scanned documents beneath this notice!**

**Do not remove this notice from this file!**

GPO Jacket No. 560-102  
Print Order 61540  
Rise Business Services, LLC  
Job=AZ15 5/28/2019



Box Number= AZ15093



Claim Begin-End: AMC379563-AMC379625

**5 Miscellaneous**



AZ15093-3

AMC379420-AMC379907

Judy M. Pratt  
Quatterra Resources  
2182 So. Dover Way  
Lakewood, CO 80227  
[jmp Pratt@prolynx.com](mailto:jmpratt@prolynx.com)  
303-763-9401  
303-842-0745 (cell)

Bureau of Land Management  
One North Central Avenue  
Phoenix, AZ 85004

February 21, 2007

Enclosed are location notices for 63 lode mining claims recently staked by Mr. Patrick Hillard.

Also enclosed is a check for \$10,710 to cover the location filing costs (63 x \$170). Please contact me as soon as possible if there are any questions.

Thank you,

  
Judy M. Pratt

Ref: QAZ-070221-OLY

2007 FEB 22 P 2:43  
BUREAU OF LAND MANAGEMENT  
PHOENIX, ARIZONA

AMC 379563



**NOTICE!!**

**These documents have been scanned!**

**Do not place un-scanned documents beneath this notice!**

**Do not remove this notice from this file!**

GPO Jacket No. 560-102  
Print Order 61540  
Rise Business Services, LLC  
Job=AZ15 5/28/2019



Box Number= AZ15093



Claim Begin-End: AMC379563-AMC379625

**6 Location Notices-Amendments and Supporting Documents**



AZ15093-3

AMC379420-AMC379907

## MINING CLAIM STATUS REPORT

DATA ENTRY 7-CorrectionsMTP CHECKED BY TRGEO CHECKED BY TRLEAD SERIAL NO. AMC 379563 THROUGH AMC 379625

# <u>63</u> LODGE	LOCATION FEE @ \$30 =	\$ <u>1890-</u>
# _____ PLACER	PROCESSING FEE @ \$15 =	\$ <u>945-</u>
# _____ ASSOCIATION PL	MAINTENANCE FEE @ \$125 =	\$ <u>7875-</u>
# _____ MILL SITE	OVERAGE	\$ _____
# _____ TUNNEL SITE	SHORTAGE	\$ _____
	OTHER FEES	\$ _____
ENOUGH LOCATORS	TOTAL	\$ <u>10,710<sup>00</sup></u> - OK
YES [ ] NO [ ]		

OVER-THE-COUNTER [ ] MAIL [ ☒ ] TIMELY FILED: YES [ ☒ ] NO [ ]

LEGAL DESCRIPTION: T 39N R 4W SEC 34, 35  
39N-3W, 17, 20, 21 T 35N R 5W SEC 1, 7, 20  
38N-3W, 5, 6, 7, 8 T 35N R 4W SEC 6, 7  
38N-4W, 2, 3, 4, 5 T 36N R 5W SEC 16, 21, 25, 36, 26, 35

BLM ☒ FOREST SERVICE [ ] SUBJ TO PL 359: YES [ ] NO [ ]WILDERNESS AREA: NO ☒ YES [ ]

SPLIT ESTATE: SX [ ] PX [ ] SRHA [ ] OTHER [ ] N/A [ ]

PROPER NOTICE FILED IF LOCATED ON SRHA LANDS-YES [ ] NO [ ] N/A [ ]

RECONVEYED MINERALS ON BLM LANDS REQUIRE OPENING ORDERS  
FROM 1944 TO 1993. OPEN TO ENTRY ON: \_\_\_\_\_ N/A [ ]COMMENTS/STATUS: VOID [ ] PARTIALLY VOID [ ] PVT MINERALS [ ]  
WITHDRAWN LANDS [ ] OTHER [ ]Amendments RequiredAMC 379563 th 379574 - BRC 1-12 Notices state 39N-3W  
Maps show 37N-3W (we entered 39N)AMC 379582+379583 - CEN 8+9 Notices state NE-7  
Maps show SE-6 + NE-740 Amendments filed 1/23/2008 (yes) BRC 1-12  
(more)Claimant acknowledges that portions of the following claim(s) site(s) may be void or  
voidable. \_\_\_\_\_

Signature of claimant \_\_\_\_\_

FINAL ADJUDICATION TR DATE 9-17-07I called Judy pratt this date  
She will amend these claims

CG-41, 43, 45, 47 - Notice states SE-34, 39N-4W Map shows SE-34, 39N-4W and NE-3, 38N-4W  
 CG 49 - Notice states SW-35, 39N-4W Map shows SW-35, 39N-4W and NW-2, 38N-4W

RCA 2 - Notice NW, NW 21, Map shows NE, NW 21



United States Department of the Interior  
Bureau of Land Management  
BUSINESS & SUPPORT SVCS DIV  
ONE N CENTRAL AVE SUITE 800  
PHOENIX, AZ 85004 -4427  
Phone: (602) 417-9200

AMC 380426  
AMC 380735  
AMC 381714

No:

AMC 379907

Receipt  
AMC 379563  
AMC 379681  
AMC 379278  
AMC 379420  
1616831  
AMC 379364

Transaction #: 1669765

Date of Transaction: 12/07/2007

AMC 380184

CUSTOMER: QUATERRA ALASKA INC.  
PO BOX 388  
KANAB, UT 84741

LINE #	QTY	DESCRIPTION	REMARKS	UNIT PRICE	TOTAL
1	1.00	LOCATABLE MINERALS / MINING CLAIMS-NOT NEW-UNADJUD, ONE AUTH NO. ONLY / MINING CLAIM MONEY RECEIVED (455) CASES: AMC379563/\$820.00	AMEND	- n/a -	820.00
TOTAL:					\$820.00

PAYMENT INFORMATION

1	AMOUNT:	\$820.00	POSTMARKED:	N/A
	TYPE:	CHECK	RECEIVED:	12/07/2007
	CHECK NO:	4357		
	NAME:	PRATT, JUDY 2182 S DOVER WAY LAKEWOOD CO 80227		

REMARKS

This receipt was generated by the automated BLM Collections and Billing System and is a paper representation of a portion of the official electronic record contained therein.

The attached MC Expt Rpt  
lists the claim #s that  
were amended R2 5/30/2008

ENTERED IN COMPUTER

Judy M. Pratt  
Quatterra Alaska  
Box 388  
Kanab, UT 84741  
[jmp Pratt@prolynx.com](mailto:jmpratt@prolynx.com)  
303-842-0745 (cell)

Dec 4, 2007

Bureau of Land Management  
One North Central Avenue  
Phoenix, AZ 85004

Based upon notification received from the BLM, enclosed are three corrected maps to replace those maps originally recorded for the following claims owned by Mr. Patrick Hillard. The BLM lead case number is cited.

LEAD 379563	BRC 1-12	12 notices
LEAD 379681	CK 66, 68, 70, 79-82, 84, 86	9 notices
	CL 65, 67, 69, 73-77, 79, 81	10 notices
LEAD 380789	CJ 56, 58, 60	3 notices
	EH 47-52	6 notices

Thank you,

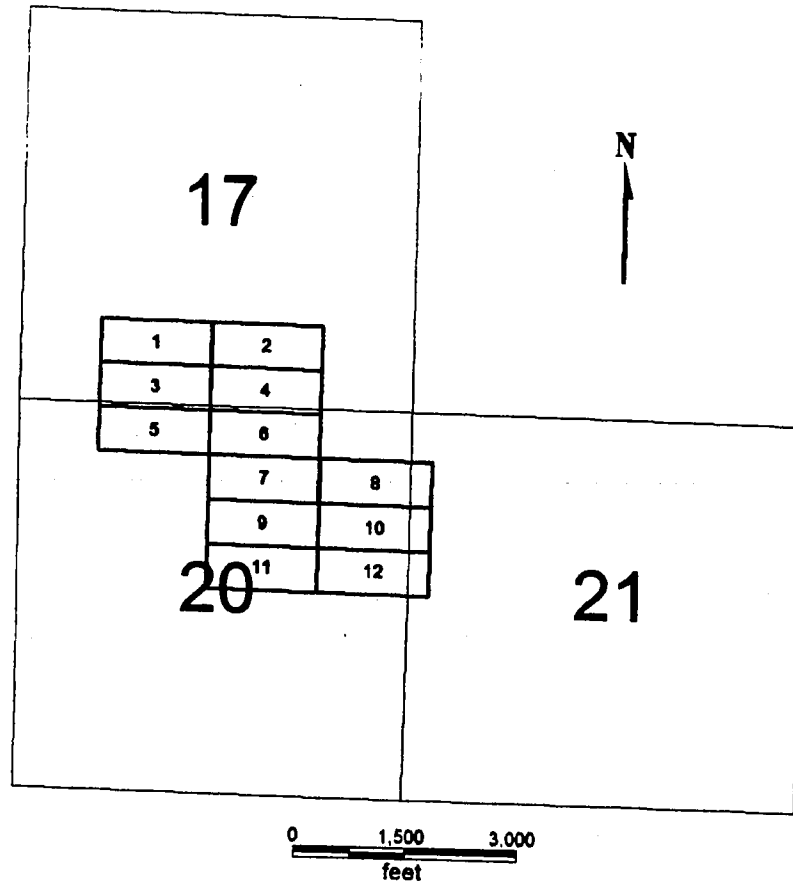
Judy M. Pratt

Ref: QAZ-071204-CORRECTED MAPS

PHOENIX, ARIZONA

2007 DEC -7 A 9 20

**BRC 1-12  
T39N R3W**



**BRC 1-12**

Sides are E-W and ends are N-S

All locations, corners and end centers are 5' 2x2 wood posts with metal tags

Located by:

Patrick Hillard

Box 388

Kanab, Utah 84741

All claims are 1500 x 600

**BRC 1-12**

Mohave Co., Arizona

Section 17, 20 and 21, T39N R3W

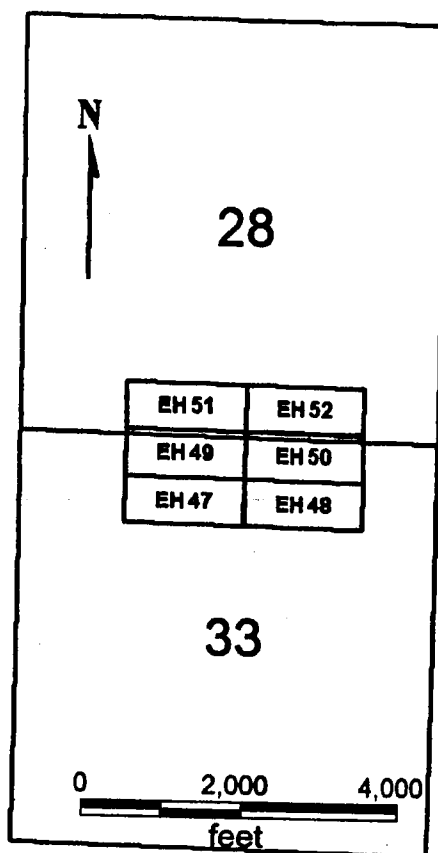
Gila Salt River Meridian

Map corrected 11/1/07

PHOENIX, ARIZONA

2007 DEC -7 A 9:20

EH 47-52  
T37N R5W



**EH 47-52**

All claims are 1500 x 600

Sides are E-W and ends are N-S

All locations, corners and end centers are 5' 2x2 wood posts with metal tags

Located by:

Patrick Hillard  
Box 388  
Kanab, Utah 84741

Mohave Co., Arizona  
Sections 28 and 33, T37N, R5W  
Gila and Salt River Meridian  
Map corrected 11/1/07

PHOENIX, ARIZONA

2007 DEC - 7 A 9 20

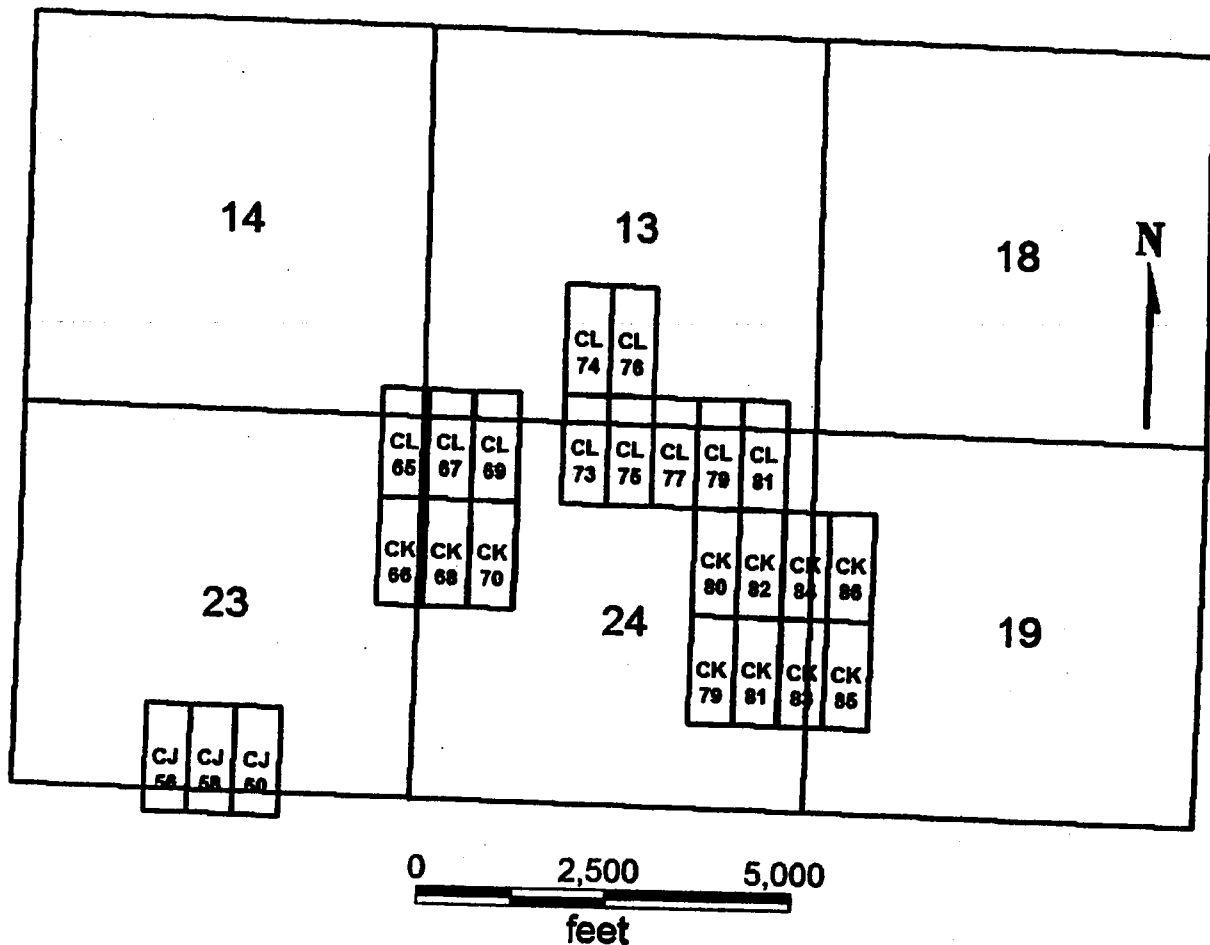


RECEIVED  
B.L.M. AZ STATE OFFICE

CJ 56, 58, 60  
CK 66, 68, 70, 79-86  
CL 65, 67, 69, 73-77, 79, 81  
T39N, R3W AND R4W

2007 DEC -7 A 9:20

PHOENIX, ARIZONA



CJ 56, 58, 60  
CK 66, 68, 70, 79-86  
CL 65, 67, 69, 73-77, 79, 81

All claims are 1500 x 600

Sides are N-S and ends are E-W

All locations, corners and end centers are 5' 2x2 wood posts with metal tags

Located by:

Patrick Hillard

Box 388  
Kanab, Utah 84741

Mohave Co., Arizona  
Sections 13, 14, 23, 24 and 26, T39N, R4W  
Section 19, T39N, R3W  
Gila Salt River Meridian  
Map corrected 11/1/07

Judy M. Pratt  
Quaterra Alaska  
Box 388  
Kanab, UT 84741  
[jmp Pratt@prolynx.com](mailto:jmpratt@prolynx.com)  
303-842-0745 (cell)

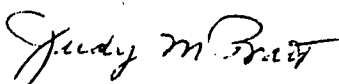
Dec 4, 2007

Bureau of Land Management  
One North Central Avenue  
Phoenix, AZ 85004

Enclosed are 82 amended lode location notices, and attached is a listing of the amended claims and the lead case file of which they are a part.

Also enclosed is a check for \$820 to file the amendments. Please contact me should you have any questions.

Thank you,

  
Judy M. Pratt

Ref: QAZ-071204-amended

PHOENIX, ARIZONA

2007 DEC -7 A 9:20

**AMENDED CLAIMS:**

	FROM	THRU	COUNT
LEAD 379278			
AB	52		1
BC	100		1
	116		1
	118		1
	120		1
LEAD 379420			
CE	31	36	6
DA	53		1
LEAD 379364			
RLF	6	7	2
JUX	8	10	3
LR	9	10	2
LR	24		1
	27		1
LEAD 379563			
CEN	8	9	2
RCA	2		1
CG	41		1
	43		1
	45		1
	47		1
	49		1
LEAD 379681			
CK	83		1
	85		1
BRC	19	20	2
LEAD 379907			
BG	91	93	3
	95		1
	97		1
	99		1
LEAD 380426			
FE	71		1
	89		1
	90		1
FF	76		1
	78		1
	80		1
	82		1

PHOENIX, ARIZONA

2001 DEC -7 A 9:20

	84		1
FD	70		1
GF	28	29	2
GG	30		1
FH	35	36	2
FI	1	2	2
	35	36	2
FJ	1		1
	29		1
	35	36	2
LEAD 380735			
ED	42		1
	44		1
	46		1
EX	1	5	5
STH	4		1
POI			
	14		1
LEAD 381714			
CEN	11		1
FF	24		1
	26	28	3
	30	35	6
TOTAL			82

PHOENIX, ARIZONA  
2001 DEC -7 A 9:20



## CBS Export Results Report

☐ Include Resolved Records

### Record Status

- ☐ Error Records (E/M/I)  
☐ Accepted Records (A/W)  
☐ "On Hold" Records (H)  
☒ All Records (for s/n or receipt nr)  
☐ Exported, No Results From CBS  
☐ New (not yet exported)

Enter export Date (mm/dd/yyyy)

Serial Number match (optional)

Receipt Nr (optional)

Export Nr (exclusive)

LR2000 User (defaults to login)

Query

Reset

### Search Criteria

### Responsible Area (Errors Only)

- ☐ User (U,X)  
☐ Programmer (P,X)  
☒ All (U,P,X)

[User Guide](#)

	Resend?	Export Nr	A/D	Serial Nr	Mult	Code	\$ Amount	Remarks	Receipt Nr	LR2000 User	#Msg	Resolved?	OK	Stat	Area	CBS Msg
1	<input type="checkbox"/>	1721401	A	AMC379294		635	10.00		1616831	REBERT	1	<input type="checkbox"/>		A		ACCPT
2	<input type="checkbox"/>	1721402	A	AMC379318		635	10.00		1616831	REBERT	1	<input type="checkbox"/>		A		ACCPT
3	<input type="checkbox"/>	1721403	A	AMC379331		635	10.00	LLD	1616831	REBERT	1	<input type="checkbox"/>		A		ACCPT
4	<input type="checkbox"/>	1721404	A	AMC379333		635	10.00	LLD	1616831	REBERT	1	<input type="checkbox"/>		A		ACCPT
5	<input type="checkbox"/>	1721405	A	AMC379335		635	10.00	LLD	1616831	REBERT	1	<input type="checkbox"/>		A		ACCPT
6	<input type="checkbox"/>	1721406	A	AMC379382		635	10.00	LLD	1616831	REBERT	1	<input type="checkbox"/>		A		ACCPT
7	<input type="checkbox"/>	1721407	A	AMC379383		635	10.00	LLD	1616831	REBERT	1	<input type="checkbox"/>		A		ACCPT
8	<input type="checkbox"/>	1721408	A	AMC379384		635	10.00	LLD	1616831	REBERT	1	<input type="checkbox"/>		A		ACCPT
9	<input type="checkbox"/>	1721409	A	AMC379393		635	10.00	LLD	1616831	REBERT	1	<input type="checkbox"/>		A		ACCPT
10	<input type="checkbox"/>	1721410	A	AMC379394		635	10.00	LLD	1616831	REBERT	1	<input type="checkbox"/>		A		ACCPT
11	<input type="checkbox"/>	1721411	A	AMC379400		635	10.00	LLD	1616831	REBERT	1	<input type="checkbox"/>		A		ACCPT
12	<input type="checkbox"/>	1721412	A	AMC379403		635	10.00	LLD	1616831	REBERT	1	<input type="checkbox"/>		A		ACCPT
13	<input type="checkbox"/>	1721413	A	AMC379418		635	10.00	LLD	1616831	REBERT	1	<input type="checkbox"/>		A		ACCPT
14	<input type="checkbox"/>	1721414	A	AMC379419		635	10.00	LLD	1616831	REBERT	1	<input type="checkbox"/>		A		ACCPT
15	<input type="checkbox"/>	1721415	A	AMC379434		635	10.00	LLD	1616831	REBERT	1	<input type="checkbox"/>		A		ACCPT
16	<input type="checkbox"/>	1721416	A	AMC379435		635	10.00	LLD	1616831	REBERT	1	<input type="checkbox"/>		A		ACCPT
17	<input type="checkbox"/>	1721417	A	AMC379436		635	10.00	LLD	1616831	REBERT	1	<input type="checkbox"/>		A		ACCPT

# CBS Export Results Report

☐ Include Resolved Records

## Record Status

☐ Error Records (E/M/I)

☐ Accepted Records (A/W)

☐ "On Hold" Records (H)

☒ All Records (for s/n or receipt nr)

☐ Exported, No Results From CBS

☐ New (not yet exported)

Enter export Date (mm/dd/yyyy)

## Search Criteria

Serial Number match (optional)

Receipt Nr (optional)

Export Nr (exclusive)

LR2000 User (defaults to login)

Query

Reset

## Responsible Area (Errors Only)

☐ User (U,X)

☐ Programmer (P,X)

☒ All (U,P,X)

User Guide

	Resend?	Export Nr	A/D	Serial Nr	Mult	Code	\$ Amount	Remarks	Receipt Nr	LR2000 User	#Msg	Resolved?	OK	Stat1	Area	CBS Msg
6	<input type="checkbox"/>	1721406	A	AMC379382		635	10.00	LLD	1616831	REBERT	1	<input type="checkbox"/>		A		ACCP
7	<input type="checkbox"/>	1721407	A	AMC379383		635	10.00	LLD	1616831	REBERT	1	<input type="checkbox"/>		A		ACCP
8	<input type="checkbox"/>	1721408	A	AMC379384		635	10.00	LLD	1616831	REBERT	1	<input type="checkbox"/>		A		ACCP
9	<input type="checkbox"/>	1721409	A	AMC379393		635	10.00	LLD	1616831	REBERT	1	<input type="checkbox"/>		A		ACCP
10	<input type="checkbox"/>	1721410	A	AMC379394		635	10.00	LLD	1616831	REBERT	1	<input type="checkbox"/>		A		ACCP
11	<input type="checkbox"/>	1721411	A	AMC379400		635	10.00	LLD	1616831	REBERT	1	<input type="checkbox"/>		A		ACCP
12	<input type="checkbox"/>	1721412	A	AMC379403		635	10.00	LLD	1616831	REBERT	1	<input type="checkbox"/>		A		ACCP
13	<input type="checkbox"/>	1721413	A	AMC379418		635	10.00	LLD	1616831	REBERT	1	<input type="checkbox"/>		A		ACCP
14	<input type="checkbox"/>	1721414	A	AMC379419		635	10.00	LLD	1616831	REBERT	1	<input type="checkbox"/>		A		ACCP
15	<input type="checkbox"/>	1721415	A	AMC379434		635	10.00	LLD	1616831	REBERT	1	<input type="checkbox"/>		A		ACCP
16	<input type="checkbox"/>	1721416	A	AMC379435		635	10.00	LLD	1616831	REBERT	1	<input type="checkbox"/>		A		ACCP
17	<input type="checkbox"/>	1721417	A	AMC379436		635	10.00	LLD	1616831	REBERT	1	<input type="checkbox"/>		A		ACCP
18	<input type="checkbox"/>	1721418	A	AMC379437		635	10.00	LLD	1616831	REBERT	1	<input type="checkbox"/>		A		ACCP
19	<input type="checkbox"/>	1721419	A	AMC379438		635	10.00	LLD	1616831	REBERT	1	<input type="checkbox"/>		A		ACCP
20	<input type="checkbox"/>	1721420	A	AMC379439		635	10.00	LLD	1616831	REBERT	1	<input type="checkbox"/>		A		ACCP
21	<input type="checkbox"/>	1721421	A	AMC379484		635	10.00	LLD	1616831	REBERT	1	<input type="checkbox"/>		A		ACCP
22	<input type="checkbox"/>	1721422	A	AMC379582		635	10.00	LLD	1616831	REBERT	1	<input type="checkbox"/>		A		ACCP

23	<input type="checkbox"/>	1721423	A	AMC379583	635	10.00	LLD	1616831	REBERT	1	<input type="checkbox"/>	A	ACCPT
24	<input type="checkbox"/>	1721424	A	AMC379597	635	10.00	LLD	1616831	REBERT	1	<input type="checkbox"/>	A	ACCPT
25	<input type="checkbox"/>	1721425	A	AMC379599	635	10.00	LLD	1616831	REBERT	1	<input type="checkbox"/>	A	ACCPT

## CBS Export Results Report

☐ Include Resolved Records

### Record Status

☐ Error Records (E/M/I)

☐ Accepted Records (A/W)

☐ "On Hold" Records (H)

☒ All Records (for s/n or receipt nr)

☐ Exported, No Results From CBS

☐ New (not yet exported)

Enter export Date (mm/dd/yyyy)

Serial Number match (optional)

Receipt Nr (optional)

Export Nr (exclusive)

LR2000 User (defaults to login)

Query

Reset

### Search Criteria

### Responsible Area (Errors Only)

☐ User (U,X)

☐ Programmer (P,X)

☒ All (U,P,X)

[User Guide](#)

	Resend?	Export Nr	A/D	Serial Nr	Mult	Code	\$ Amount	Remarks	Receipt Nr	LR2000 User	#Msg	Resolved?	OK	Stat1	Area	CBS Msg
25	<input type="checkbox"/>	1721425	A	AMC379599		635	10.00	LLD	1616831	REBERT	1	<input type="checkbox"/>		A		ACCPT
26	<input type="checkbox"/>	1721426	A	AMC379601		635	10.00	LLD	1616831	REBERT	1	<input type="checkbox"/>		A		ACCPT
27	<input type="checkbox"/>	1721427	A	AMC379603		635	10.00	LLD	1616831	REBERT	1	<input type="checkbox"/>		A		ACCPT
28	<input type="checkbox"/>	1721428	A	AMC379605		635	10.00	LLD	1616831	REBERT	1	<input type="checkbox"/>		A		ACCPT
29	<input type="checkbox"/>	1721429	A	AMC379617		635	10.00	LLD	1616831	REBERT	1	<input type="checkbox"/>		A		ACCPT
30	<input type="checkbox"/>	1721430	A	AMC379687		635	10.00	LLD	1616831	REBERT	1	<input type="checkbox"/>		A		ACCPT
31	<input type="checkbox"/>	1721431	A	AMC379688		635	10.00	LLD	1616831	REBERT	1	<input type="checkbox"/>		A		ACCPT
32	<input type="checkbox"/>	1721432	A	AMC379696		635	10.00	LLD	1616831	REBERT	1	<input type="checkbox"/>		A		ACCPT
33	<input type="checkbox"/>	1721433	A	AMC379698		635	10.00	LLD	1616831	REBERT	1	<input type="checkbox"/>		A		ACCPT
34	<input type="checkbox"/>	1721434	A	AMC379912		635	10.00	LLD	1616831	REBERT	1	<input type="checkbox"/>		A		ACCPT
35	<input type="checkbox"/>	1721435	A	AMC379913		635	10.00	LLD	1616831	REBERT	1	<input type="checkbox"/>		A		ACCPT
36	<input type="checkbox"/>	1721436	A	AMC379914		635	10.00	LLD	1616831	REBERT	1	<input type="checkbox"/>		A		ACCPT
37	<input type="checkbox"/>	1721437	A	AMC379916		635	10.00	LLD	1616831	REBERT	1	<input type="checkbox"/>		A		ACCPT
38	<input type="checkbox"/>	1721438	A	AMC379918		635	10.00	LLD	1616831	REBERT	1	<input type="checkbox"/>		A		ACCPT
39	<input type="checkbox"/>	1721439	A	AMC379920		635	10.00	LLD	1616831	REBERT	1	<input type="checkbox"/>		A		ACCPT
40	<input type="checkbox"/>	1721566	A	AMC380445		635	10.00	LLD	1616831	REBERT	1	<input type="checkbox"/>		A		ACCPT
41	<input type="checkbox"/>	1721567	A	AMC380449		635	10.00	LLD	1616831	REBERT	1	<input type="checkbox"/>		A		ACCPT



## CBS Export Results Report

☐ Include Resolved Records

### Record Status

- ☐ Error Records (E/M/I)  
☐ Accepted Records (A/W)  
☐ "On Hold" Records (H)  
☒ All Records (for s/n or receipt nr)  
☐ Exported, No Results From CBS  
☐ New (not yet exported)

Enter export Date (mm/dd/yyyy)

Serial Number match (optional)

Receipt Nr (optional)

Export Nr (exclusive)

LR2000 User (defaults to login)

### Search Criteria







### Responsible Area (Errors Only)

- ☐ User (U,X)  
☐ Programmer (P,X)  
☒ All (U,P,X)

	Resend?	Export Nr	A/D	Serial Nr	Mult	Code	\$ Amount	Remarks	Receipt Nr	LR2000 User	#Msg	Resolved?	OK	Stat	Area	CBS Msg
39	<input type="checkbox"/>	1721419	A	AMC379438		635	10.00	LLD	1616831	REBERT	1	<input type="checkbox"/>		A		ACCPT
40	<input type="checkbox"/>	1721421	A	AMC379484		635	10.00	LLD	1616831	REBERT	1	<input type="checkbox"/>		A		ACCPT
41	<input type="checkbox"/>	1721420	A	AMC379439		635	10.00	LLD	1616831	REBERT	1	<input type="checkbox"/>		A		ACCPT
42	<input type="checkbox"/>	1721568	A	AMC380450		635	10.00	LLD	1616831	REBERT	1	<input type="checkbox"/>		A		ACCPT
43	<input type="checkbox"/>	1721649	A	AMC380858		635	10.00	LLD	1616831	REBERT	1	<input type="checkbox"/>		A		ACCPT
44	<input type="checkbox"/>	1721650	A	AMC380860		635	10.00	LLD	1616831	REBERT	1	<input type="checkbox"/>		A		ACCPT
45	<input type="checkbox"/>	1721651	A	AMC380921		635	10.00	LLD	1616831	REBERT	1	<input type="checkbox"/>		A		ACCPT
46	<input type="checkbox"/>	1721652	A	AMC380922		635	10.00	LLD	1616831	REBERT	1	<input type="checkbox"/>		A		ACCPT
47	<input type="checkbox"/>	1721653	A	AMC380923		635	10.00	LLD	1616831	REBERT	1	<input type="checkbox"/>		A		ACCPT
48	<input type="checkbox"/>	1724037	A	AMC380924		635	10.00	LLD	1616831	REBERT	1	<input type="checkbox"/>		A		ACCPT
49	<input type="checkbox"/>	1724038	A	AMC380925		635	10.00	LLD	1616831	REBERT	1	<input type="checkbox"/>		A		ACCPT
50	<input type="checkbox"/>	1724039	A	AMC380971		635	10.00	LLD	1616831	REBERT	1	<input type="checkbox"/>		A		ACCPT
51	<input type="checkbox"/>	1724040	A	AMC380977		635	10.00	LLD	1616831	REBERT	1	<input type="checkbox"/>		A		ACCPT
52	<input type="checkbox"/>	1724041	A	AMC381728		635	10.00	LLD	1616831	REBERT	1	<input type="checkbox"/>		A		ACCPT
53	<input type="checkbox"/>	1724042	A	AMC381762		635	10.00	LLD	1616831	REBERT	1	<input type="checkbox"/>		A		ACCPT
54	<input type="checkbox"/>	1724043	A	AMC381764		635	10.00	LLD	1616831	REBERT	1	<input type="checkbox"/>		A		ACCPT
55	<input type="checkbox"/>	1724044	A	AMC381765		635	10.00	LLD	1616831	REBERT	1	<input type="checkbox"/>		A		ACCPT

56	<input type="checkbox"/>	1724045	A	AMC381766	635	10.00	LLD	1616831	REBERT	1	<input type="checkbox"/>		A	ACCPT
57	<input type="checkbox"/>	1724046	A	AMC381768	635	10.00	LLD	1616831	REBERT	1	<input type="checkbox"/>		A	ACCPT
58	<input type="checkbox"/>	1724047	A	AMC381769	635	10.00	LLD	1616831	REBERT	1	<input type="checkbox"/>		A	ACCPT

## CBS Export Results Report

☐ Include Resolved Records

### Record Status

- ☐ Error Records (E/M/I)  
☐ Accepted Records (A/W)  
☐ "On Hold" Records (H)  
☒ All Records (for s/n or receipt nr)  
☐ Exported, No Results From CBS  
☐ New (not yet exported)

### Search Criteria

Enter export Date (mm/dd/yyyy)   
 Serial Number match (optional)   
 Receipt Nr (optional)   
 Export Nr (exclusive)   
 LR2000 User (defaults to login)

### Responsible Area (Errors Only)

- ☐ User (U,X)  
☐ Programmer (P,X)  
☒ All (U,P,X)


[User Guide](#)

	Resend?	Export Nr	A/D	Serial Nr	Mult	Code	\$ Amount	Remarks	Receipt Nr	LR2000 User	#Msg	Resolved?	OK	Stat1	Area	CBS Msg
58	<input type="checkbox"/>	1724047	A	AMC381769		635	10.00	LLD	1616831	REBERT	1	<input type="checkbox"/>		A		ACCPT
59	<input type="checkbox"/>	1724048	A	AMC381770		635	10.00	LLD	1616831	REBERT	1	<input type="checkbox"/>		A		ACCPT
60	<input type="checkbox"/>	1724049	A	AMC381771		635	10.00	LLD	1616831	REBERT	1	<input type="checkbox"/>		A		ACCPT
61	<input type="checkbox"/>	1724050	A	AMC381772		635	10.00	LLD	1616831	REBERT	1	<input type="checkbox"/>		A		ACCPT
62	<input type="checkbox"/>	1724051	A	AMC381773		635	10.00	LLD	1616831	REBERT	1	<input type="checkbox"/>		A		ACCPT
63	<input type="checkbox"/>	1721648	A	AMC380856		635	10.00	LLD	1616831	REBERT	1	<input type="checkbox"/>		A		ACCPT
64	<input type="checkbox"/>	1721569	A	AMC380455		635	10.00	LLD	1616831	REBERT	1	<input type="checkbox"/>		A		ACCPT
65	<input type="checkbox"/>	1721570	A	AMC380456		635	10.00	LLD	1616831	REBERT	1	<input type="checkbox"/>		A		ACCPT
66	<input type="checkbox"/>	1721571	A	AMC380457		635	10.00	LLD	1616831	REBERT	1	<input type="checkbox"/>		A		ACCPT
67	<input type="checkbox"/>	1721572	A	AMC380458		635	10.00	LLD	1616831	REBERT	1	<input type="checkbox"/>		A		ACCPT
68	<input type="checkbox"/>	1721573	A	AMC380459		635	10.00	LLD	1616831	REBERT	1	<input type="checkbox"/>		A		ACCPT
69	<input type="checkbox"/>	1721574	A	AMC380520		635	10.00	LLD	1616831	REBERT	1	<input type="checkbox"/>		A		ACCPT
70	<input type="checkbox"/>	1721575	A	AMC380561		635	10.00	LLD	1616831	REBERT	1	<input type="checkbox"/>		A		ACCPT
71	<input type="checkbox"/>	1721576	A	AMC380562		635	10.00	LLD	1616831	REBERT	1	<input type="checkbox"/>		A		ACCPT
72	<input type="checkbox"/>	1721577	A	AMC380571		635	10.00	LLD	1616831	REBERT	1	<input type="checkbox"/>		A		ACCPT
73	<input type="checkbox"/>	1721578	A	AMC380598		635	10.00	LLD	1616831	REBERT	1	<input type="checkbox"/>		A		ACCPT
74	<input type="checkbox"/>	1721579	A	AMC380599		635	10.00	LLD	1616831	REBERT	1	<input type="checkbox"/>		A		ACCPT

# CBS Export Results Report

☐ Include Resolved Records

## Record Status

- ☐ Error Records (E/M/I)  
☐ Accepted Records (A/W)  
☐ "On Hold" Records (H)  
☒ All Records (for s/n or receipt nr)  
☐ Exported, No Results From CBS  
☐ New (not yet exported)

Enter export Date (mm/dd/yyyy)

Serial Number match (optional)

Receipt Nr (optional)

Export Nr (exclusive)

LR2000 User (defaults to login)

Query

Reset

## Search Criteria

## Responsible Area (Errors Only)

- ☐ User (U,X)  
☐ Programmer (P,X)  
☒ All (U,P,X)

[User Guide](#)

	Resend?	Export Nr	A/D	Serial Nr	Mult	Code	\$ Amount	Remarks	Receipt Nr	LR2000 User	#Msg	Resolved?	OK	Stat1	Area	CBS Msg
63	<input type="checkbox"/>	1721649	A	AMC380858		635	10.00	LLD	1616831	REBERT	1	<input type="checkbox"/>		A		ACCPT
64	<input type="checkbox"/>	1721650	A	AMC380860		635	10.00	LLD	1616831	REBERT	1	<input type="checkbox"/>		A		ACCPT
65	<input type="checkbox"/>	1721651	A	AMC380921		635	10.00	LLD	1616831	REBERT	1	<input type="checkbox"/>		A		ACCPT
66	<input type="checkbox"/>	1721652	A	AMC380922		635	10.00	LLD	1616831	REBERT	1	<input type="checkbox"/>		A		ACCPT
67	<input type="checkbox"/>	1721653	A	AMC380923		635	10.00	LLD	1616831	REBERT	1	<input type="checkbox"/>		A		ACCPT
68	<input type="checkbox"/>	1724037	A	AMC380924		635	10.00	LLD	1616831	REBERT	1	<input type="checkbox"/>		A		ACCPT
69	<input type="checkbox"/>	1724038	A	AMC380925		635	10.00	LLD	1616831	REBERT	1	<input type="checkbox"/>		A		ACCPT
70	<input type="checkbox"/>	1724039	A	AMC380971		635	10.00	LLD	1616831	REBERT	1	<input type="checkbox"/>		A		ACCPT
71	<input type="checkbox"/>	1724040	A	AMC380977		635	10.00	LLD	1616831	REBERT	1	<input type="checkbox"/>		A		ACCPT
72	<input type="checkbox"/>	1724041	A	AMC381728		635	10.00	LLD	1616831	REBERT	1	<input type="checkbox"/>		A		ACCPT
73	<input type="checkbox"/>	1724042	A	AMC381762		635	10.00	LLD	1616831	REBERT	1	<input type="checkbox"/>		A		ACCPT
74	<input type="checkbox"/>	1724043	A	AMC381764		635	10.00	LLD	1616831	REBERT	1	<input type="checkbox"/>		A		ACCPT
75	<input type="checkbox"/>	1724044	A	AMC381765		635	10.00	LLD	1616831	REBERT	1	<input type="checkbox"/>		A		ACCPT
76	<input type="checkbox"/>	1724045	A	AMC381766		635	10.00	LLD	1616831	REBERT	1	<input type="checkbox"/>		A		ACCPT
77	<input type="checkbox"/>	1724046	A	AMC381768		635	10.00	LLD	1616831	REBERT	1	<input type="checkbox"/>		A		ACCPT
78	<input type="checkbox"/>	1724047	A	AMC381769		635	10.00	LLD	1616831	REBERT	1	<input type="checkbox"/>		A		ACCPT
79	<input type="checkbox"/>	1724048	A	AMC381770		635	10.00	LLD	1616831	REBERT	1	<input type="checkbox"/>		A		ACCPT

80	<input type="checkbox"/>	1724049	A	AMC381771		635	10.00	LLD	1616831	REBERT	1	<input type="checkbox"/>		A	ACCPT
81	<input type="checkbox"/>	1724050	A	AMC381772		635	10.00	LLD	1616831	REBERT	1	<input type="checkbox"/>		A	ACCPT
82	<input type="checkbox"/>	1724051	A	AMC381773		635	10.00	LLD	1616831	REBERT	1	<input type="checkbox"/>		A	ACCPT



# CBS Export Results Report

☐ Include Resolved Records

## Record Status

- ☐ Error Records (E/M/I)  
☐ Accepted Records (A/W)  
☐ "On Hold" Records (H)  
☒ All Records (for s/n or receipt nr)  
☐ Exported, No Results From CBS  
☐ New (not yet exported)

## Search Criteria

Enter export Date (mm/dd/yyyy)   
 Serial Number match (optional)   
 Receipt Nr (optional)   
 Export Nr (exclusive)   
 LR2000 User (defaults to login)

## Responsible Area (Errors Only)

- ☐ User (U,X)  
☐ Programmer (P,X)  
☒ All (U,P,X)


[User Guide](#)

	Resend?	Export Nr	A/D	Serial Nr	Mult	Code	\$ Amount	Remarks	Receipt Nr	LR2000 User	#Msg	Resolved?	OK	Stat1	Area	CBS Msg
44	<input type="checkbox"/>	1721570	A	AMC380456		635	10.00	LLD	1616831	REBERT	1	<input type="checkbox"/>		A		ACCPT
45	<input type="checkbox"/>	1721571	A	AMC380457		635	10.00	LLD	1616831	REBERT	1	<input type="checkbox"/>		A		ACCPT
46	<input type="checkbox"/>	1721572	A	AMC380458		635	10.00	LLD	1616831	REBERT	1	<input type="checkbox"/>		A		ACCPT
47	<input type="checkbox"/>	1721573	A	AMC380459		635	10.00	LLD	1616831	REBERT	1	<input type="checkbox"/>		A		ACCPT
48	<input type="checkbox"/>	1721574	A	AMC380520		635	10.00	LLD	1616831	REBERT	1	<input type="checkbox"/>		A		ACCPT
49	<input type="checkbox"/>	1721575	A	AMC380561		635	10.00	LLD	1616831	REBERT	1	<input type="checkbox"/>		A		ACCPT
50	<input type="checkbox"/>	1721576	A	AMC380562		635	10.00	LLD	1616831	REBERT	1	<input type="checkbox"/>		A		ACCPT
51	<input type="checkbox"/>	1721577	A	AMC380571		635	10.00	LLD	1616831	REBERT	1	<input type="checkbox"/>		A		ACCPT
52	<input type="checkbox"/>	1721578	A	AMC380598		635	10.00	LLD	1616831	REBERT	1	<input type="checkbox"/>		A		ACCPT
53	<input type="checkbox"/>	1721579	A	AMC380599		635	10.00	LLD	1616831	REBERT	1	<input type="checkbox"/>		A		ACCPT
54	<input type="checkbox"/>	1721580	A	AMC380600		635	10.00	LLD	1616831	REBERT	1	<input type="checkbox"/>		A		ACCPT
55	<input type="checkbox"/>	1721581	A	AMC380601		635	10.00	LLD	1616831	REBERT	1	<input type="checkbox"/>		A		ACCPT
56	<input type="checkbox"/>	1721582	A	AMC380616		635	10.00	LLD	1616831	REBERT	1	<input type="checkbox"/>		A		ACCPT
57	<input type="checkbox"/>	1721583	A	AMC380617		635	10.00	LLD	1616831	REBERT	1	<input type="checkbox"/>		A		ACCPT
58	<input type="checkbox"/>	1721584	A	AMC380618		635	10.00	LLD	1616831	REBERT	1	<input type="checkbox"/>		A		ACCPT
59	<input type="checkbox"/>	1721585	A	AMC380625		635	10.00	LLD	1616831	REBERT	1	<input type="checkbox"/>		A		ACCPT
60	<input type="checkbox"/>	1721586	A	AMC380631		635	10.00	LLD	1616831	REBERT	1	<input type="checkbox"/>		A		ACCPT



#1100 – 1199 West Hastings Street, Vancouver, BC V6E 3T5  
Tef. 604 681-9059 Fax 604 688 4670

P.O. Box 388  
460 East 300 South, Suite No. 3  
Kanab, Utah 84741

May 22, 2008

AMC 379278  
AMC 379563  
AMC 379681  
AMC 379420  
AMC 379364  
AMC 379907  
AMC 380426  
AMC 380735  
AMC 380714  
AMC 380184

Via Federal Express

Mr. Rod Ebert  
Bureau of Land Management  
One N. Central Avenue, Suite 800  
Phoenix, Arizona 85004-4427

Dear Mr. Ebert:

**Re: Quaterra Alaska, Inc. – Amended Claims**

Enclosed are copies of Quaterra Alaska, Inc.'s claims with the Individual County Name and Recording information listed that you requested from Ms. Judy Pratt. The claims are as follows:

Coconino County – 2 Claims

POI 14 – 3468236 DA 53 – 3468237

Mohave County – 80 Claims

AB 52 – 2007102065	BC 100 – 2007102066	BC 116 – 2007102067
BC 118 – 2007102068	BC 120 – 2007102069	RLF 6 – 2007102070
RLF 7 – 2007102071	JUX 8 – 2007102072	JUX 9 – 2007102073
JUX 10 – 2007102074	LR 9 – 2007102075	LR 10 – 2007102076
LR 24 – 2007102077	LR 27 – 2007102078	CE 31 – 2007102079
CE 32 – 2007102080	CE 33 – 2007102081	CE 34 – 2007102082
CE 35 – 2007102083	CE 36 – 2007102084	CEN 8 – 2007102085
CEN 9 – 2007102086	RCA 2 – 2007102087	CG 41 – 2007102088
CG 43 – 2007102089	CG 45 – 2007102090	CG 47 – 2007102091
CG 49 – 2007102092	CK 83 – 2007102093	CK 85 – 2007102094
BRC 19 – 2007102095	BRC 20 – 2007102096	BG 91 – 2007102097
BG 92 – 2007102098	BG 93 – 2007102099	BG 95 – 2007102100
BG 97 – 2007102101	BG 99 – 2007102102	FE 71 – 2007102103
FE 89 – 2007102104	FE 90 – 2007102105	FF 76 – 2007102106
FF 78 – 2007102107	FF 80 – 2007102108	FF 82 – 2007102109
FF 84 – 2007102110	GF 28 – 2007102111	GF 29 – 2007102112
GG 30 – 2007102113	FD 70 – 2007102114	FH 35 – 2007102115



Mr. Rod Ebert  
May 22, 2008  
Page 2 of 2

FH 36 – 2007102116	FI 1 – 2007102117	FI 2 – 2007102118
FI 35 – 2007102119	FI 36 – 2007102120	FJ 1 – 2007102121
FJ 29 – 2007102122	FJ 35 – 2007102123	FJ 36 – 2007102124
ED 42 – 2007102125	ED 44 – 2007102126	ED 46 – 2007102127
EX 1 – 2007102128	EX 2 – 2007102129	EX 3 – 2007102130
EX 4 – 2007102131	EX 5 – 2007102132	STH 4 – 2007102133
CEN 11 – 2007102134	FF 24 – 2007102135	FF 26 – 2007102136
FF 27 – 2007102137	FF 28 – 2007102138	FF 30 – 2007102139
FF 31 – 2007102140	FF 32 – 2007102141	FF 33 – 2007102142
FF 34 – 2007102143	FF 35 – 2007102144	

Also, enclosed are copies of the following claims showing the BLM Received Stamp dated December 7, 2007, which you were missing from your files:

Coconino County  
POI 14 – 3468236

<u>Mohave County</u>		
EX 4 – 2007102131	EX 5 – 2007102132	STH 4 – 2007102133
CEN 11 – 2007102134	FF 24 – 2007102135	FF 26 – 2007102136
FF 27 – 2007102137	FF 28 – 2007102138	FF 30 – 2007102139
FF 31 – 2007102140	FF 32 – 2007102141	FF 33 – 2007102142
FF 34 – 2007102143	FF 35 – 2007102144	

If additional information is required, please do not hesitate to contact our office at telephone number (435) 644-5801 or via e-mail at [quaterrakanab@kanab.net](mailto:quaterrakanab@kanab.net).

Thank you for your help in this matter.

Sincerely,



Kathrin Brock  
Administrative Assistant

cc: Judy M. Pratt

Enclosures



AMC 379563

Judy M. Pratt  
Quatterra Alaska  
460 East 300 South, Suite #3  
Kanab, UT 84741  
[jmpratt@prolynx.com](mailto:jmpratt@prolynx.com)  
303-842-0745 (cell)

Jan 14, 2008

Bureau of Land Management  
One North Central Avenue  
Phoenix, AZ 85004

Enclosed are location notices which have been re-recorded with the county to add a corrected map. I understand that these should also be recorded with the BLM, although the corrected maps themselves were provided to the BLM in early December, 2007.

Enclosed is a check for \$400 to cover the filing costs.

Total  
40 Amend.  
ECC

**LEAD 379563**

AMC379563	BRC 1
AMC379564	BRC 2
AMC379565	BRC 3
AMC379566	BRC 4
AMC379567	BRC 5
AMC379568	BRC 6
AMC379569	BRC 7
AMC379570	BRC 8
AMC379571	BRC 9
AMC379572	BRC 10
AMC379573	BRC 11
AMC379574	BRC 12

**LEAD 379681**

AMC379689	CK 66
AMC379690	CK 68
AMC379691	CK 70
AMC379692	CK 79
AMC379693	CK 80
AMC379694	CK 81
AMC379695	CK 82
AMC379697	CK 84
AMC379699	CK 86
AMC379700	CL 65
AMC379701	CL 67

RECEIVED  
BLM STATE OFFICE  
2008 JAN 23 A 8:29  
PHOENIX, ARIZONA

JAN - 7 08

ENTERED INTO COMPUTER

AMC379702 CL 69  
AMC379703 CL 73  
AMC379704 CL 74  
AMC379705 CL 75  
AMC379706 CL 76  
AMC379707 CL 77  
AMC379708 CL 79  
AMC379709 CL 81

**LEAD 380789**

AMC380789 CJ 56  
AMC380790 CJ 58  
AMC380791 CJ 60  
AMC380885 EH 47  
AMC380886 EH 48  
AMC380887 EH 49  
AMC380888 EH 50  
AMC380889 EH 51  
AMC380890 EH 52

380735

— no map  
— no-amend

Thank you,

*Judy M Pratt*

Judy M. Pratt

Ref: QAZ-080114-NOTICES W CORRECTED MAPS

ENTERED INTO COMPUTER

DEC - 7 '08

DEC - 7 '08

PHOENIX, ARIZONA

2008 JAN 23 A 8:29

RECEIVED  
B.L.M. STATE OFFICE



CRC 1-12  
 29N 3W 2 17 SW & SE Lead File 379563 Status - OK  
 20 NE AMC 379563 - 379574  
 21 NW

Amendments  
 Receipt 1642334

CJ  
 21N 3W S. 23 SW & SE Lead File 380789  
 26 NW & NE AMC 380789 - 380791

CK  
 39N 3W S 23 NE Lead file 379681  
 24 NE & SE  
 39N - 4W S 19 NW & SW

CL  
 39N - 3W S. 13 SW & SE Lead File 379681  
 14 SE AMC 379689 - 379695  
 23 NE AMC 379697  
 24 NW & NE AMC 379699 - 379709

LH  
 37N - 5W S. 28 SW & SE Lead File - ~~380789~~ 380735  
 33 NW & NE 380785 - 380790

ENTERED INTO COMPUTER

20

20 - 7 08

7:3

**United States Department of the Interior**  
**Bureau of Land Management**  
BUSINESS & SUPPORT SVCS DIV  
ONE N CENTRAL AVE SUITE 800  
PHOENIX, AZ 85004 -4427  
Phone: (602) 417-9200

Receipt

No: 1642334

**Transaction #:** 1696298**Date of Transaction:** 01/24/2008

**CUSTOMER:** PATRICK HILLARD  
PO BOX 388  
KANAB, UT 84741

LINE #	QTY	DESCRIPTION	REMARKS	UNIT PRICE	TOTAL
1	1.00	LOCATABLE MINERALS / MINING CLAIMS- NOT NEW-UNADJUD, ONE AUTH NO. ONLY / MINING CLAIM MONEY RECEIVED (455) CASES: AMC379563/\$400.00	AMEND 40	- n/a -	400.00
<b>TOTAL:</b>					<b>\$400.00</b>

PAYMENT INFORMATION				
1	AMOUNT:	\$400.00	POSTMARKED:	1/16/08 0:00
	TYPE:	CHECK	RECEIVED:	01/23/2008
	CHECK NO:	205		
	NAME:	HILLARD, PATRICK D PO BOX 388 KANAB UT 84741		

REMARKS

This receipt was generated by the automated BLM Collections and Billing System and is a paper representation of a portion of the official electronic record contained therein.

MINING CLAIM STATUS REPORT

STATUS: Data Entry 11 corrections  
MTP CHECKED BY ✓ OK  
GEO CHECKED BY ✓ OK  
~~PREPARED BY~~  
FINAL ADJ BY TR 10-4-2007

LEAD SERIAL NO. AMC 380735 THROUGH AMC 380980

# <u>246</u> LODE	LOCATION FEE @ \$30 =	\$ <u>7,380-</u>
# _____ PLACER	PROCESSING FEE @ \$15 =	\$ <u>3,690-</u>
# _____ ASSOCIATION PL	MAINTENANCE FEE @ \$125 =	\$ <u>30,750-</u>
# _____ MILL SITE	OVERAGE	\$ _____
# _____ TUNNEL SITE	SHORTAGE	\$ _____
	OTHER FEES	\$ _____
	TOTAL	\$ <u>41,820.00 - OK</u>

OVER-THE-COUNTER [ ] MAIL ☒ TIMELY FILED: YES ☒ NO [ ]

LEGAL DESCRIPTION: T 35N R 5W SEC 23 15 31 32 24  
T 36N R 5W SEC 33 34 35 36 37 38 39 40 41 42 43 44 45 46 47 48 49 50 51 52 53 54 55 56 57 58 59 60 61 62 63 64 65 66 67 68 69 70 71 72 73 74 75 76 77 78 79 80 81 82 83 84 85 86 87 88 89 90 91 92 93 94 95 96 97 98 99 100  
T 38N R 5W SEC 23 24 25 26 27 28 29 30 31 32 33 34 35 36 37 38 39 40 41 42 43 44 45 46 47 48 49 50 51 52 53 54 55 56 57 58 59 60 61 62 63 64 65 66 67 68 69 70 71 72 73 74 75 76 77 78 79 80 81 82 83 84 85 86 87 88 89 90 91 92 93 94 95 96 97 98 99 100  
T 39N R 4W SEC 30 31 32 33 34 35 36 37 38 39 40 41 42 43 44 45 46 47 48 49 50 51 52 53 54 55 56 57 58 59 60 61 62 63 64 65 66 67 68 69 70 71 72 73 74 75 76 77 78 79 80 81 82 83 84 85 86 87 88 89 90 91 92 93 94 95 96 97 98 99 100  
39N 2W 30 31 32 33 34 35 36 37 38 39 40 41 42 43 44 45 46 47 48 49 50 51 52 53 54 55 56 57 58 59 60 61 62 63 64 65 66 67 68 69 70 71 72 73 74 75 76 77 78 79 80 81 82 83 84 85 86 87 88 89 90 91 92 93 94 95 96 97 98 99 100

BLM ☒ FOREST SERVICE [ ] SUBJ TO PL 359: YES [ ] NO [ ]

WILDERNESS AREA: NO ☒ YES [ ]

SPLIT ESTATE: SX ☒ PX [ ] SRHA [ ] OTHER [ ] 39N-4W  
PROPER NOTICE FILED IF LOCATED ON SRHA LANDS-YES [ ] NO [ ] N/A [ ]

RECONVEYED MINERALS ON BLM LANDS REQUIRE OPENING ORDERS  
FROM 1944 TO 1993. OPEN TO ENTRY ON: \_\_\_\_\_ N/A [ ]

STATUS: VOID ☒ PARTIALLY VOID ☒ PRIVATE MINERALS [ ]  
WITHDRAWN LANDS [ ] OTHER [ ] BF 29, 31, EB 17, 19, 21, EA 31, 32  
BF 30, 32, EB 15, 16, 18, 20, 22, EA 33, 34  
State Grant  
38N-5W (16)  
36N-6W (2)

CLAIMANT ACKNOWLEDGES THAT PORTIONS OF THE FOLLOWING  
CLAIM(S)/SITE(S): \_\_\_\_\_  
MAY BE VOID OR VOIDABLE. Signature of Claimant: \_\_\_\_\_

COMMENTS: 36N 6W 11 12 13 14  
37N 6W: 35 36 37 38 39 40 41 42 43 44 45  
37N 5W: 31 32 33 34 35 36 37 38 39 40 41  
36N 4W: 18  
38N 3W: 11 12  
36N 4W: 20 21  
39N-3W: 25  
Amendments-Required  
See attached list

AMC 380735

Lead File #AMC 380735

The group of claims starting with AMC380789 – CJ 56, the map title is 38N and 39N – 4W. It should be 39N – 3W and 4W.

AMC 380856 - ED 42 the notice states SW, NW 31, the map shows NE, NW, SW and SE 31.

AMC 380858 - ED 44 the notice states NW 31, the map shows NE, NW 31.

AMC 380860 - ED 46 the notice states NW 31, the map shows NE, NW 31.

The group of claims starting with AMC380885 – EH 47 the map title is 36 N-5 W. It should be 37 N – 5 W.

AMC 380921 through AMC 380925 – EX 1 through 4, the location notices show 39 N – 4 W and the map shows 36 N – 6 W. EX 5 shows SW 12, NW 13, 36 N – 6 W, the map shows SE, SW 12 and NW, NE 13, 36 N – 6 W.

AMC 380971, POI 14 – notice states SW 11, the map shows SW, SE 11.

AMC 380977, STH 4 – notice states NW, SE 20, the map shows NW, SW 20.

Thomas  
Reitmeyer/AZSO/AZ/BLM/DO  
I

10/04/2007 02:41 PM

To jmpratt@prolynx.com

cc

bcc

Subject Your REF: QAZ-070312

We have reviewed your mining claim filing of March 13, 2007, for Patrick Hillard. lead file number AMC380735.

The following mining claims are void in their entirety: BF 29, BF 31, EB 17, EB 19, EB 21, EA 31, EA 32.

The

following mining claims are void in part: BF 30, BF 32, EB 15, EB 16, EB 18, EB 20, EB 22, EA 33, EA 34.

The

reason is that they are located in whole or in part in section 16, 38 N - 5W or section 2, 36 N - 6 W. These sections

are State of Arizona School Grant Sections, the surface and mineral is owed by the State of Arizona.


Attached is a list of mining claims that need to be amended. Hopefully, the list will be easier to print.



Any questions call Tom (602) 417-9356 Lead File AMC380735.doc



Tony  
Smith/AZSO/AZ/BLM/DOI  
05/05/2008 08:17 AM

To Joan Dowds/NOC/BLM/DOI@BLM  
cc  
bcc  
Subject Re: county code 

Hello Joan,

The county code is 007, Gila county.  
Thanks for processing this.

tony  
Joan Dowds/NOC/BLM/DOI



Joan Dowds/NOC/BLM/DOI  
05/02/2008 10:56 AM

To Tony Smith/AZSO/AZ/BLM/DOI@BLM  
cc  
Subject county code

Tony-

CBS wants a County Code for the historical transaction I am creating.



**CBS- Collections and Billings System - Windows Internet Explorer**

Text Version

User: jdowns  
Office: OC620  
System: **Production**

**Help**  
**Print**  
**Reports**  
Report Error to CBS Staff  
Report CBS Data Changes  
+ **Billings**  
- **Collections**  
Collections Acceptance  
New Transaction  
Payment  
Update Transaction  
Reprint Receipt  
AR Quickpay  
Return Remittance  
Collection Transmittal  
Delete Mailroom Item(s)  
Reprint ROR/CT  
IAC Pending Transactions  
Fix Interface Errors  
Fix LIS Interface Errors  
+ Reconciliation  
+ DDA Management  
+ Deposits

**New Transaction**

DDA Add Item Customer Instructions Save Order  
☐ Barcode option

Customer **Not Specified** DDA Account **None** DDA Balance **None**

Historic Transaction ☒ Hold for Further Work ☐ Hist. Trans. #  Trans. Item #

Budget Office **AZ950** Budget FY **2008** Transaction Date **05/02/2008** Post

Commodity **LOCATABLE MINERALS**

Subject **PATENTS**

Action **EARNED PURCHASE FEE (750)**

Line Item Remarks  
REFUND OF SERIAL NUMBER AZA 27172 - \$590.00 /  
AZA 27308 - \$ 2,550.00 / AZA 27250 - \$37.50.  
ACCT ADVICE # 1919288, 1918289 , 191287 (NOT

Transaction # **None** Receipt # **None**

Enter Authorization Numbers

State **ARIZONA, 04**

County

Unit Price

Add Item

Order Amount **\$0.00** Transaction Status **Unknown**

Line	Edit	Delete	Quantity	Unit Price	Subtotal	Item Status	Bud. Off

APACHE, 001  
COCHISE, 003  
COCONINO, 005  
GILA, 007  
GRAHAM, 009  
GREENLEE, 011  
LA PAZ, 012  
MARICOPA, 013  
MOHAVE, 015  
NAVAJO, 017  
PIMA, 019  
PINAL, 021  
SANTA CRUZ, 023  
YAVAPAI, 025  
YUMA, 027

Done

start e >> New Memo - Lotus No... 3 Internet Explorer Document1 - Microsof...

Joan Dowds  
Bureau of Land Management  
National Operations Center  
CBS Customer Service Desk  
303-236-6795



# MINING CLAIM STATUS REPORT

STATUS: Data Entry 4 corrections

MTP CHECKED BY ✓

GEO CHECKED BY ✓

~~RECEIVED~~

FINAL ADJ BY 710 9-18-07

LEAD SERIAL NO. AMC 379481 THROUGH AMC 379720

# <u>40</u> LODE	LOCATION FEE @ \$30 =	\$ <u>1200.00</u>
# _____ PLACER	PROCESSING FEE @ \$15 =	\$ <u>600.00</u>
# _____ ASSOCIATION PL	MAINTENANCE FEE @ \$125 =	\$ <u>5000.00</u>
# _____ MILL SITE	OVERAGE	\$ _____
# _____ TUNNEL SITE	SHORTAGE	\$ _____
	OTHER FEES	\$ _____
	TOTAL	\$ <u>6,800.00</u> <sup>OK</sup>

OVER-THE-COUNTER [ ] MAIL [ ☒ ] TIMELY FILED: YES [ ☒ ] NO [ ]

LEGAL DESCRIPTION: T 39N R 3W SEC 20, 29, 30, 19, 32  
T 39N R 4W SEC 23, 24, 14, 13, 26  
T 36N R 4W SEC 20  
T 37N R 6W SEC 14, 15

BLM ☒ FOREST SERVICE [ ] SUBJ TO PL 359: YES [ ] NO [ ]

WILDERNESS AREA: NO ☒ YES [ ]

Fed mins = CL 67, 69, 73-76 - 39N-4W Sec 13, 14

SPLIT ESTATE: SX ☒ PX [ ] SRHA ☒ OTHER [ ] N/A [ ]  
PROPER NOTICE FILED IF LOCATED ON SRHA LANDS-YES [ ] NO ☒ N/A [ ]

RECONVEYED MINERALS ON BLM LANDS REQUIRE OPENING ORDERS FROM 1944 TO 1993. OPEN TO ENTRY ON: \_\_\_\_\_ N/A [ ]

STATUS: VOID ☒ PARTIALLY VOID ☒ PRIVATE MINERALS [ ]  
WITHDRAWN LANDS [ ] OTHER [ ] CL 77, 79, 81, CK 79, 80, 81, 82, CL 75, CK 83, CK 84 STATE LAND and  
SRHE (No Notice)

CLAIMANT ACKNOWLEDGES THAT PORTIONS OF THE FOLLOWING CLAIM(S)/SITE(S): \_\_\_\_\_

MAY BE VOID OR VOIDABLE. Signature of Claimant: \_\_\_\_\_

COMMENTS: Need to Amend  
AMC 379688 - BRC 20 - Notice SE-29, NE-30, MAP: SE-29, NE-32  
AMC 379696 - CK 83 - Notice SE-24, 39N-4W, SW-19, 39N-3W, MAP: SE, NE-24, 39N-4W, SW-19, 39N-3W  
AMC 379698 CK 85 - Notice SW-19, MAP: NW, SW-19

See E-mail to Judy Pratt Attached.

Need to Amend Map  
Heading on Map List Wrong TP + Rngs - CJ 56, 58, 60, CK 66, 68, 70, 72-80, CL 65, 67, 69, 71-73, 75-77, 79-81  
From AMC 379689 Th 379709 should be 39N-3W & 4W.  
BRC 19, 20 - Tie to wrong TP. - AMC 379687-8 (37N-3W)

AMC 379681



"Judy Pratt"  
<jmpratt@prolynx.com>  
09/19/2007 07:31 AM

To <Thomas\_Reitmeyer@blm.gov>  
cc  
bcc

Subject RE: Mining Claim group QAZ-070226-TWO

Hi Tom -

Thanks for the e-mail. This works just fine. I'll let you know each time I receive an e-mail from you, just so you can be sure I've received it.

Thanks.

-----Original Message-----

From: Thomas\_Reitmeyer@blm.gov [mailto:Thomas\_Reitmeyer@blm.gov]  
Sent: Tuesday, September 18, 2007 4:49 PM  
To: jmp Pratt@prolynx.com  
Subject: Mining Claim group QAZ-070226-TWO

The group of claims I just checked has lead case file number AMC379681. There are 7 claims in this group of forty claims that are entirely void. They are CL 77, 79, 81, CK 79, 80, 81, and 82. Claims that are partially void are CL 75, CK83 and CK 84. They are in sections 13, 24, T. 39 N., R. 4 W. The reason being, they are located on State of Arizona land and minerals and on lands patented under the Stockraising Homestead Act and we do not have evidence of a notice being filed prior to location of these claims. Four claims need to be amended, the legal land descriptions and the maps don't agree. They are BRC 20, CK 83, CK 85. Also, the Tie on the location notices for BRC 19 and BRC 20 are to Township 37 north when it appears it should be 39 north. The heading on the map for claims CJ 56, 58, 60, CK 66, 68, 70, 79-86, CL 65, 67, 69, 73-77, 79, and 81 states T38N and T39N, R4W. It should be T 39N, R3W and R4W. The map for these claims should be amended. Hope this is an acceptable way to notify you. If you have any questions please call Tom at (602) 417-9356.

No virus found in this incoming message.

Checked by AVG Free Edition.

Version: 7.5.487 / Virus Database: 269.13.22/1015 - Release Date: 9/18/2007 11:53 AM

No virus found in this outgoing message.

Checked by AVG Free Edition.

Version: 7.5.487 / Virus Database: 269.13.22/1015 - Release Date: 9/18/2007 11:53 AM

Thomas  
Reitmeyer/AZSO/AZ/BLM/DO  
I

To jmp Pratt@prolynx.com

cc

09/18/2007 03:22 PM

bcc

Subject Mining Claim group QAZ-070226-TWO

The group of claims I just checked has lead case file number AMC379681. There are 7 claims in this group of forty claims that are entirely void. They are CL 77, 79, 81, CK 79, 80, 81, and 82; claims that are partially void are CL 75, CK83 and CK 84. They are in sections 13, 24, T. 39 N., R. 4 W. The reason being, they are located on State of Arizona land and minerals and on lands patented under the Stockraising Homestead Act and we do not have evidence of a notice being filed prior to location of these claims. Four claims need to be amended, the legal land descriptions and the maps don't agree. They are BRC 20, CK 83, CK 85. Also, the Tie on the location notices for BRC 19 and BRC 20 are to Township 37 north when it appears it should be 39 north. The heading on the map for claims CJ 56, 58, 60, CK 66, 68, 70, 79-86, CL 65, 67, 69, 73-77, 79, and 81 states T38N and T39N, R4W. It should be T 39N, R3W and R4W. The map for these claims should be amended. Hope this is an acceptable way to notify you. If you have any questions please call Tom at (602) 417-9356.



## MINING CLAIM STATUS REPORT

DATA ENTRY 7-CorrectionsMTP CHECKED BY TRGEO CHECKED BY TRLEAD SERIAL NO. AMC 379563 THROUGH AMC 379625

# 63 LODE LOCATION FEE @ \$30 = \$ 1890-  
 # PLACER PROCESSING FEE @ \$15 = \$ 945-  
 # ASSOCIATION PL MAINTENANCE FEE @ \$125 = \$ 7875-  
 # MILL SITE OVERAGE \$             
 # TUNNEL SITE SHORTAGE \$             
 OTHER FEES \$             
 ENOUGH LOCATORS TOTAL \$ 10,710<sup>00</sup> - OK  
 YES [ ] NO [ ]

OVER-THE-COUNTER [ ] MAIL ☒ TIMELY FILED: YES ☒ NO [ ]

LEGAL DESCRIPTION: T 39N R 4W SEC 34, 35  
39N-3W, 17, 20, 21 T 35N R 5W SEC 1, 7, 20  
38N-3W, 5, 6, 7, 8 T 35N R 4W SEC 6, 7  
38N-4W, 2, 3, 4, 5 T 36N R 5W SEC 16, 21, 25, 36, 26, 35

BLM ☒ FOREST SERVICE [ ] SUBJ TO PL 359: YES [ ] NO [ ]WILDERNESS AREA: NO ☒ YES [ ]

SPLIT ESTATE: SX [ ] PX [ ] SRHA [ ] OTHER [ ] N/A [ ]  
 PROPER NOTICE FILED IF LOCATED ON SRHA LANDS-YES [ ] NO [ ] N/A [ ]

RECONVEYED MINERALS ON BLM LANDS REQUIRE OPENING ORDERS  
 FROM 1944 TO 1993. OPEN TO ENTRY ON: N/A [ ]

COMMENTS/STATUS: VOID [ ] PARTIALLY VOID [ ] PVT MINERALS [ ]  
 WITHDRAWN LANDS [ ] OTHER [ ]

Amendments Required

AMC 379563 th 379574 - BRC 1-12 Notices state 39N-3W  
 Maps show 37N-3W (we entered 39N)

AMC 379582+379583 - CEN 8+9 Notices state NE-7  
 Maps show SE-6 + NE-7

40 Amendments filed 1/23/2008 (yes) BRC 1-12  
 (more)

Claimant acknowledges that portions of the following claim(s) site(s) may be void or  
 voidable.

Signature of claimant

FINAL ADJUDICATION TR DATE 9-17-07

I called Judy pratt this date  
she will amend these claims

CG 41, 43, 45, 47 - Notice states SE-34, 39N-4W Map shows SE-34, 39N-4W and NE 3, 38N-4W  
 CG 49 - Notice states SW 35, 39N-4W Map shows SW 35, 39N-4W and NW 2, 38N-4W  
 RCA 2 - Notice NW, NW 21, Map shows NE, NW 21

United States Department of the Interior  
Bureau of Land Management  
BUSINESS & SUPPORT SVCS DIV  
ONE N CENTRAL AVE SUITE 800  
PHOENIX, AZ 85004 -4427  
Phone: (602) 417-9200

AMC 314407  
AMC 380421  
AMC 380735  
AMC 381714

AMC 3791563  
AMC 379681  
AMC 379278  
AMC 379420  
1616831  
AMC 379364

Receipt

No:

1616831

Transaction #: 1669765

Date of Transaction: 12/07/2007

CUSTOMER: QUATERRA ALASKA INC.  
PO BOX 388  
KANAB, UT 84741

LINE #	QTY	DESCRIPTION	REMARKS	UNIT PRICE	TOTAL
1	1.00	LOCATABLE MINERALS / MINING CLAIMS-NOT NEW-UNADJUD, ONE AUTH NO. ONLY / MINING CLAIM MONEY RECEIVED (455) CASES: AMC379563/\$820.00	AMEND	- n/a -	820.00
TOTAL:					\$820.00

PAYMENT INFORMATION			
1	AMOUNT:	\$820.00	POSTMARKED: N/A
	TYPE:	CHECK	RECEIVED: 12/07/2007
	CHECK NO:	4357	
	NAME:	PRATT, JUDY 2182 S DOVER WAY LAKEWOOD CO 80227	

REMARKS

This receipt was generated by the automated BLM Collections and Billing System and is a paper representation of a portion of the official electronic record contained therein.

ENTERED IN COMPUTER  
RS 5/22/08

Judy M. Pratt  
Quatterra Alaska  
Box 388  
Kanab, UT 84741  
[jmpratt@prolynx.com](mailto:jmpratt@prolynx.com)  
303-842-0745 (cell)

Dec 4, 2007

Bureau of Land Management  
One North Central Avenue  
Phoenix, AZ 85004

Based upon notification received from the BLM, enclosed are three corrected maps to replace those maps originally recorded for the following claims owned by Mr. Patrick Hillard. The BLM lead case number is cited.

LEAD 379563	BRC 1-12	12 notices
LEAD 379681	CK 66, 68, 70, 79-82, 84, 86	9 notices
	CL 65, 67, 69, 73-77, 79, 81	10 notices
LEAD 380789	CJ 56, 58, 60	3 notices
	EH 47-52	6 notices

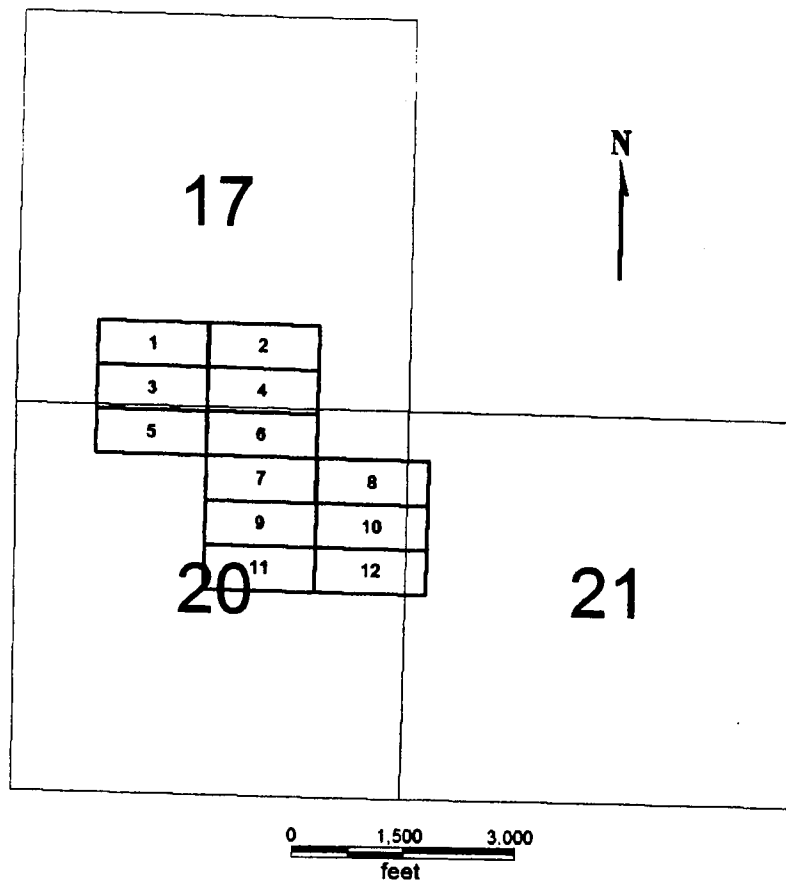
Thank you,

Judy M. Pratt

Ref: QAZ-071204-CORRECTED MAPS

PHOENIX, ARIZONA  
2007 DEC -7 A 9 20

**BRC 1-12  
T39N R3W**



**BRC 1-12**

Sides are E-W and ends are N-S

All locations, corners and end centers are 5' 2x2 wood posts with metal tags

Located by:

Patrick Hillard  
Box 388  
Kanab, Utah 84741

All claims are 1500 x 600

**BRC 1-12**

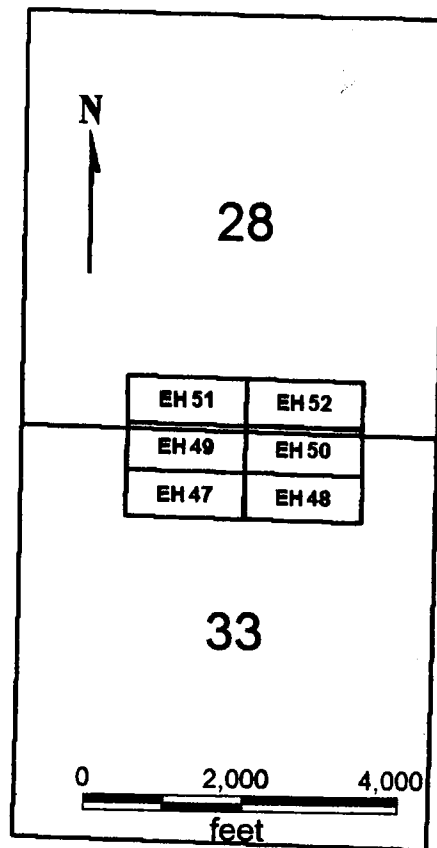
Mohave Co., Arizona  
Section 17, 20 and 21, T39N R3W  
Gila Salt River Meridian  
Map corrected 11/1/07

PHOENIX, ARIZONA

2001 DEC -7 A 9:20

RECEIVED BY THE  
COUNTY CLERK

**EH 47-52**  
**T37N R5W**



**EH 47-52**

All claims are 1500 x 600

Sides are E-W and ends are N-S

All locations, corners and end centers are 5' 2x2 wood posts with metal tags

Located by:

Patrick Hillard

Box 388

Kanab, Utah 84741

Mohave Co., Arizona

Sections 28 and 33, T37N, R5W

Gila and Salt River Meridian

Map corrected 11/1/07

PHOENIX, ARIZONA

2007 DEC -7 A 9:20

NOV 14 2007  
MAY 14 2007

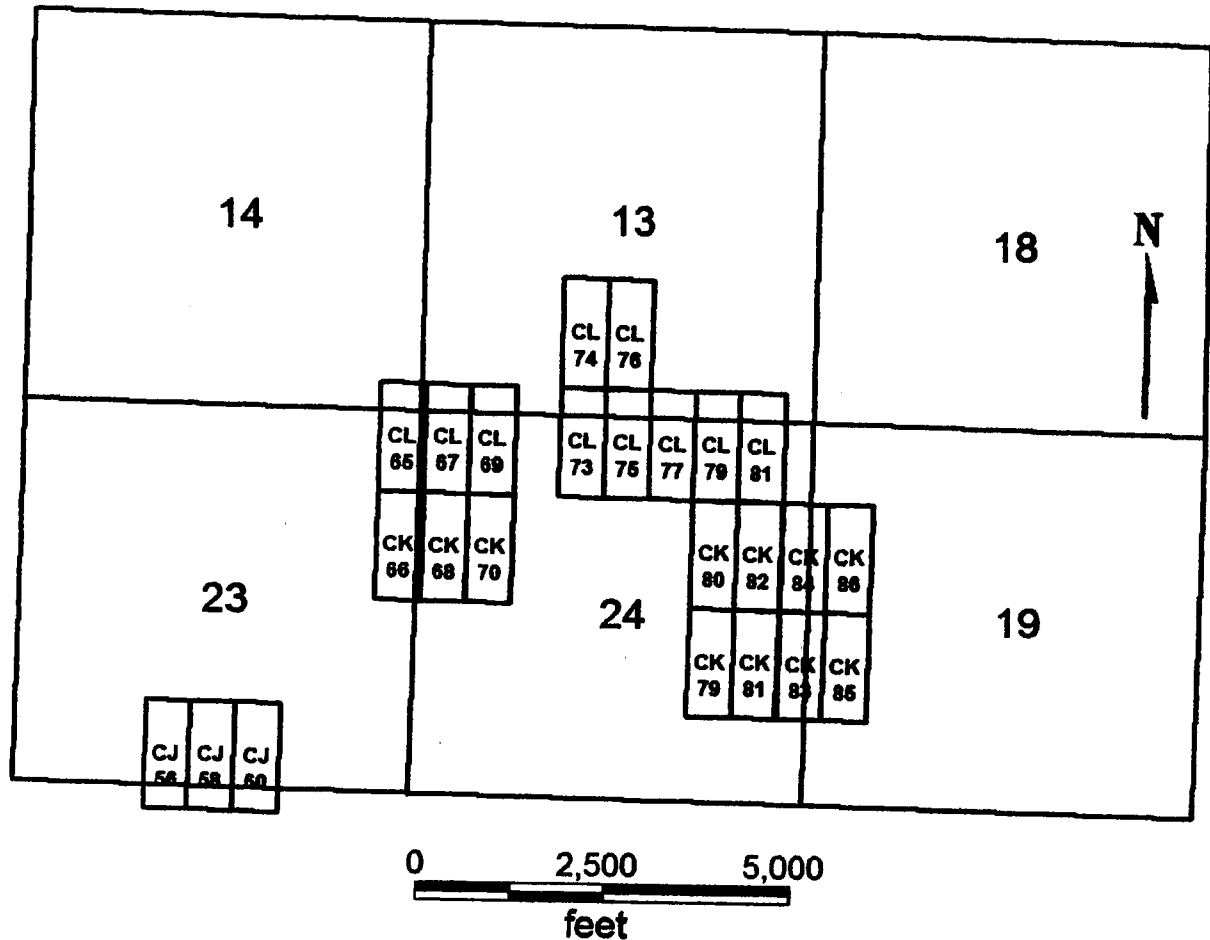


RECEIVED  
B.L.M. AZ STATE OFFICE

2001 DEC -7 A 9:20

PHOENIX, ARIZONA

CJ 56, 58, 60  
CK 66, 68, 70, 79-86  
CL 65, 67, 69, 73-77, 79, 81  
T39N, R3W AND R4W



CJ 56, 58, 60  
CK 66, 68, 70, 79-86  
CL 65, 67, 69, 73-77, 79, 81

All claims are 1500 x 600

Sides are N-S and ends are E-W

All locations, corners and end centers are 5' 2x2 wood posts with metal tags

Located by:

Patrick Hillard

Box 388  
Kanab, Utah 84741

Mohave Co., Arizona  
Sections 13, 14, 23, 24 and 26, T39N, R4W  
Section 19, T39N, R3W  
Gila Salt River Meridian  
Map corrected 11/1/07

Judy M. Pratt  
Quaterra Alaska  
Box 388  
Kanab, UT 84741  
[jmp Pratt@prolynx.com](mailto:jmpratt@prolynx.com)  
303-842-0745 (cell)

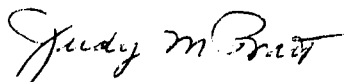
Dec 4, 2007

Bureau of Land Management  
One North Central Avenue  
Phoenix, AZ 85004

Enclosed are 82 amended lode location notices, and attached is a listing of the amended claims and the lead case file of which they are a part.

Also enclosed is a check for \$820 to file the amendments. Please contact me should you have any questions.

Thank you,

  
Judy M. Pratt

Ref: QAZ-071204-amended

PHOENIX, ARIZONA

2007 DEC -7 A 9:20

**AMENDED CLAIMS:**

	FROM	THRU	COUNT
<b>LEAD 379278</b>			
AB	52		1
BC	100		1
	116		1
	118		1
	120		1
<b>LEAD 379420</b>			
CE	31	36	6
DA	53		1
<b>LEAD 379364</b>			
RLF	6	7	2
JUX	8	10	3
LR	9	10	2
LR	24		1
	27		1
<b>LEAD 379563</b>			
CEN	8	9	2
RCA	2		1
CG	41		1
	43		1
	45		1
	47		1
	49		1
<b>LEAD 379681</b>			
CK	83		1
	85		1
BRC	19	20	2
<b>LEAD 379907</b>			
BG	91	93	3
	95		1
	97		1
	99		1
<b>LEAD 380426</b>			
FE	71		1
	89		1
	90		1
FF	76		1
	78		1
	80		1
	82		1

PHOENIX, ARIZONA

2001 DEC -7 A 9:20

	84		1
FD	70		1
GF	28	29	2
GG	30		1
FH	35	36	2
FI	1	2	2
	35	36	2
FJ	1		1
	29		1
	35	36	2
LEAD 380735			
ED	42		1
	44		1
	46		1
EX	1	5	5
STH	4		1
POI	14		1
LEAD 381714			
CEN	11		1
FF	24		1
	26	28	3
	30	35	6
TOTAL			82

PHOENIX, ARIZONA  
2001 DEC -7 A 9 20

## United States Department of the Interior

## Bureau of Land Management

BUSINESS &amp; SUPPORT SVCS DIV

ONE N CENTRAL AVE SUITE 800

PHOENIX, AZ 85004 -4427

Phone: (602) 417-9200

Receipt

No:

1642334

<b>Transaction #:</b> 1696298	
<b>Date of Transaction:</b> 01/24/2008	
<b>CUSTOMER:</b>	PATRICK HILLARD PO BOX 388 KANAB,UT 84741

LINE #	QTY	DESCRIPTION	REMARKS	UNIT PRICE	TOTAL
1	1.00	LOCATABLE MINERALS / MINING CLAIMS- NOT NEW-UNADJUD,ONE AUTH NO. ONLY / MINING CLAIM MONEY RECEIVED (455) CASES: AMC379563/\$400.00	AMEND 40	- n/a -	400.00
TOTAL:					\$400.00

PAYMENT INFORMATION				
1	AMOUNT:	\$400.00	POSTMARKED:	1/16/08 0:00
	TYPE:	CHECK	RECEIVED:	01/23/2008
	CHECK NO:	205		
	NAME:	HILLARD, PATRICK D PO BOX 388 KANAB UT 84741		

REMARKS

This receipt was generated by the automated BLM Collections and Billing System and is a paper representation of a portion of the official electronic record contained therein.



Judy M. Pratt  
Quatterra Alaska  
460 East 300 South, Suite #3  
Kanab, UT 84741  
[jmp Pratt@prolynx.com](mailto:jmpratt@prolynx.com)  
303-842-0745 (cell)

Jan 14, 2008

Bureau of Land Management  
One North Central Avenue  
Phoenix, AZ 85004

Enclosed are location notices which have been re-recorded with the county to add a corrected map. I understand that these should also be recorded with the BLM, although the corrected maps themselves were provided to the BLM in early December, 2007.

Enclosed is a check for \$400 to cover the filing costs.

Total  
40 Amend.  
ECC

**LEAD 379563**

AMC379563	BRC 1
AMC379564	BRC 2
AMC379565	BRC 3
AMC379566	BRC 4
AMC379567	BRC 5
AMC379568	BRC 6
AMC379569	BRC 7
AMC379570	BRC 8
AMC379571	BRC 9
AMC379572	BRC 10
AMC379573	BRC 11
AMC379574	BRC 12

**LEAD 379681**

AMC379689	CK 66
AMC379690	CK 68
AMC379691	CK 70
AMC379692	CK 79
AMC379693	CK 80
AMC379694	CK 81
AMC379695	CK 82
AMC379697	CK 84
AMC379699	CK 86
AMC379700	CL 65
AMC379701	CL 67

RECEIVED  
BLM STATE OFFICE  
2008 JAN 23 A 8:29  
PHOENIX, ARIZONA

151 - 7 108

ENTERED INTO COMPUTER

AMC379702 CL 69  
AMC379703 CL 73  
AMC379704 CL 74  
AMC379705 CL 75  
AMC379706 CL 76  
AMC379707 CL 77  
AMC379708 CL 79  
AMC379709 CL 81

**LEAD 380789**

*380935*

AMC380789 CJ 56  
AMC380790 CJ 58  
AMC380791 CJ 60  
AMC380885 EH 47  
AMC380886 EH 48  
AMC380887 EH 49  
AMC380888 EH 50  
AMC380889 EH 51  
AMC380890 EH 52

Thank you,

*Judy M Pratt*

Judy M. Pratt

Ref: QAZ-080114-NOTICES W CORRECTED MAPS

ENTERED INTO COMPUTER

JAN -7 '08

JAN -7 '08

PHOENIX, ARIZONA

2008 JAN 23 A 8:29

RECEIVED  
B.L.M. AZ STATE OFFICE

BRC 1-12  
 39N 3W S. 17 SW & SE Lead File 379563 Status - OK  
 20 NE AMC 379563 - 379574  
 21 NW

Amendments  
 Receipt 1642334

CJ  
 39N 3W S. 23 SW & SE Lead File 380789  
 26 NW & NE AMC 380789 - 380791

CK  
 39N 3W S. 23 NE Lead file 379681  
 24 NE & SE  
 39N - 4W S. 19 NW & SW

CL  
 39N - 3W S. 13 SW & SE Lead file 379681  
 14 SE AMC 379689 - 379695  
 23 NE AMC 379697  
 24 NW & NE AMC 379699 - 379709

EH  
 37N - 5W S. 28 SW & SE 380735  
 33 NW & NE Lead File - 380789  
 380885 - 380790

ENTERED INTO COMPUTER

MAY -7 '08

MAY -7 '08  
 TES

20  
30

BEING RE-RECORDED  
TO ADD  
CORRECTED MAP



PAGE: 1 of 2 FEE # 2007017226

**B: 6680 P: 386**

OFFICIAL RECORDS  
OF MOHAVE COUNTY  
JOAN MCCALL,  
COUNTY RECORDER



02/22/2007 04:43 PM Fee: \$14.00  
DOC TYPE: MINE  
PAID BY: PATRICK HILLARD

### LOCATION NOTICE FOR LODE MINING CLAIM

NOTICE IS HEREBY GIVEN that the **BRC 1** lode mining claim has been located by Patrick Hillard, whose current mailing address is P.O. Box 388, Kanab, UT, 84741.

The general course of this claim is WEST and it is situated in Mohave County, Arizona.

The claim is 1,500 feet in length and 600 feet in width. This claim runs from the location monument on which this location notice is posted approximately 10 feet in a(n) EAST direction to the EAST end line center and 1,490 feet in a(n) WEST direction to the WEST end line. The claim is marked by six monuments, one at each corner and one at the center of each end line of the claim.

The location monument on which this notice is posted is situated within Section 17, T39N, R3W Gila Salt River Base and Meridian, Arizona, and this claim encompasses portions of the following quarter section(s), Section(s), Township(s) and Range(s), Gila Salt River Base and Meridian, Arizona:

SW Sec 17, T39N, R3W

The locality of this claim with reference to some natural object or permanent monument and additional information (if any) concerning its locality are as follows:

The Southwest corner of this claim is 550 feet North and 1050 feet East from the SW corner, Section 17, T39N, R3W.

Dated and posted on the ground this 25 day of January, 2007.

LOCATOR

Patrick Hillard

Return to:

PATRICK HILLARD  
BOX 388  
KANAB UT 84741

SI  
ENTERED INTO COMPUTER

MAY - 7 '08

TS



PAGE: 1 of 3 FEE # 2007102145

**B: 7043 P: 916**

OFFICIAL RECORDS  
OF MOHAVE COUNTY  
JOAN MCCALL,  
COUNTY RECORDER



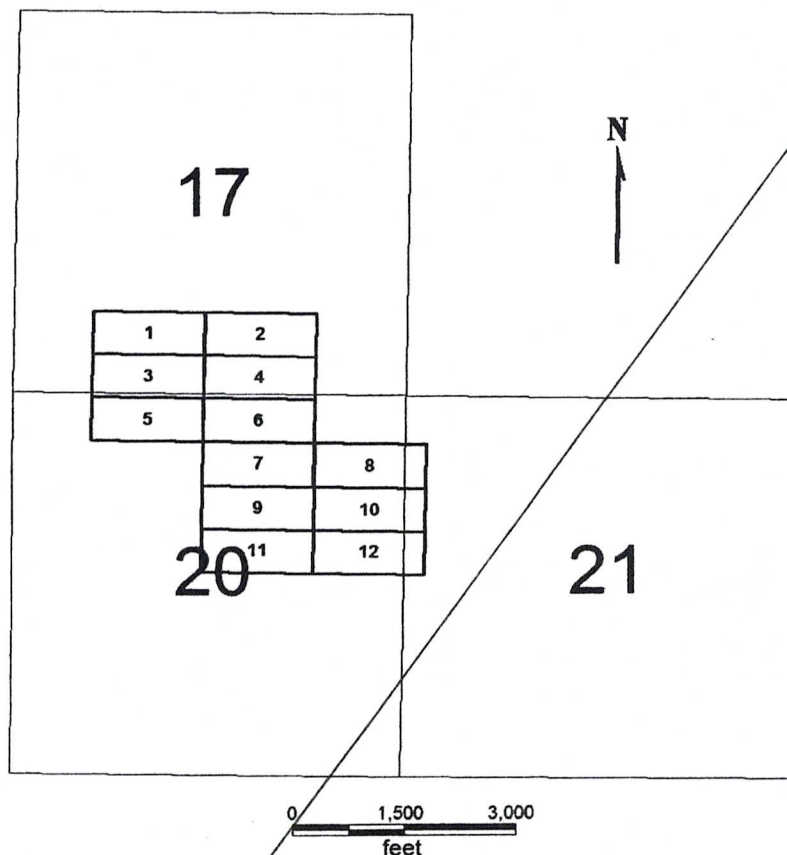
12/07/2007 11:09 AM Fee: \$14.00  
DOC TYPE: MINE  
PAID BY: JUDY M PRATT



387

9/17

**BRC 1-12  
T37N R3W**



**BRC 1-12**

Sides are E-W and ends are N-S

All locations, corners and end centers are 5' 2x2 wood posts with metal tags

Located by:

Patrick Hillard

Box 388

Kanab, Utah 84741

All claims are 1500 x 600

**BRC 1-12**

Mohave Co., Arizona

Section 17, 20 and 21, T37N R3W

Gila Salt River Meridian

PHOENIX, ARIZONA

2008 JAN 23 A 8:13

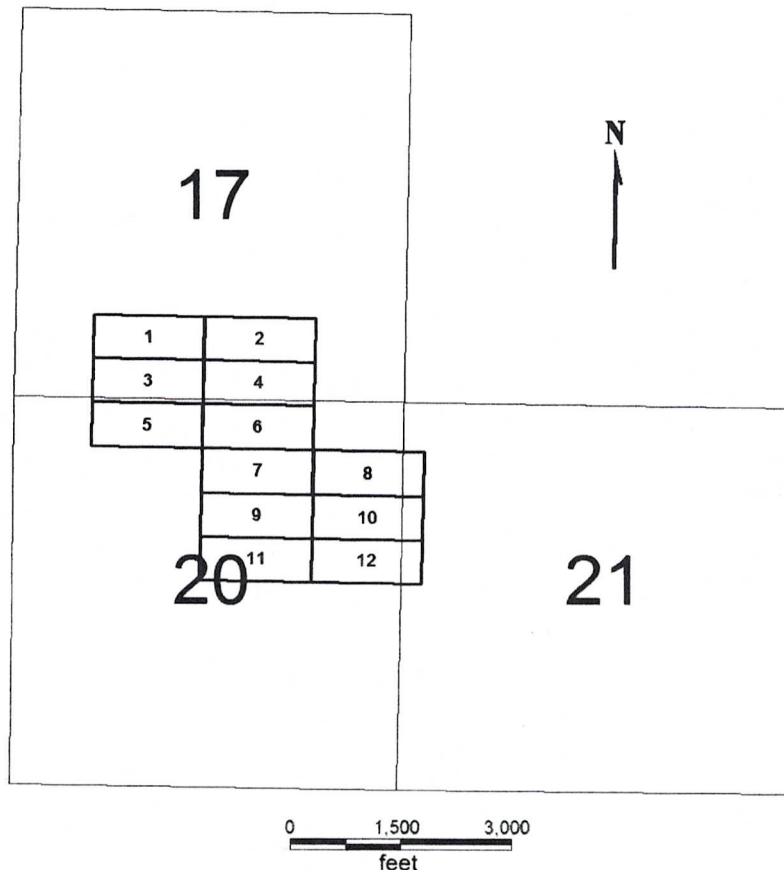
RECEIVED  
B.L.M. AZ STATE OFFICE

ENTERED INTO COMPUTER

MAY - 7 '08  
TSI



**BRC 1-12  
T39N R3W**



**BRC 1-12**

Sides are E-W and ends are N-S

All locations, corners and end centers are 5' 2x2 wood posts with metal tags

Located by:

Patrick Hillard

Box 388

Kanab, Utah 84741

All claims are 1500 x 600

**BRC 1-12**

Mohave Co., Arizona

Section 17, 20 and 21, T39N R3W

Gila Salt River Meridian

Map corrected 11/1/07

PHOENIX, ARIZONA

2008 JAN 23 A 8:13

RECEIVED  
B.L.M. AZ STATE OFFICE

ENTERED INTO COMPUTER

MAY -7 '08

1131

9/18

## LOCATION NOTICE FOR LODE MINING CLAIM

NOTICE IS HEREBY GIVEN that the **BRC 1** lode mining claim has been located by Patrick Hillard, whose current mailing address is P.O. Box 388, Kanab, UT, 84741.

The general course of this claim is WEST and it is situated in Mohave County, Arizona.

The claim is 1,500 feet in length and 600 feet in width. This claim runs from the location monument on which this location notice is posted approximately 10 feet in a(n) EAST direction to the EAST end line center and 1,490 feet in a(n) WEST direction to the WEST end line. The claim is marked by six monuments, one at each corner and one at the center of each end line of the claim.

The location monument on which this notice is posted is situated within Section 17, T39N, R3W Gila Salt River Base and Meridian, Arizona, and this claim encompasses portions of the following quarter section(s), Section(s), Township(s) and Range(s), Gila Salt River Base and Meridian, Arizona:

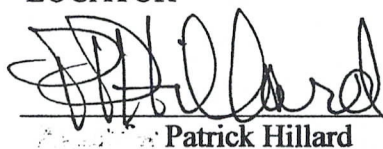
SW Sec 17, T39N, R3W

The locality of this claim with reference to some natural object or permanent monument and additional information (if any) concerning its locality are as follows:

The Southwest corner of this claim is 550 feet North and 1050 feet East from the SW corner, Section 17, T39N, R3W.

Dated and posted on the ground this 25 day of January, 2007.

LOCATOR

  
Patrick Hillard

Return to:

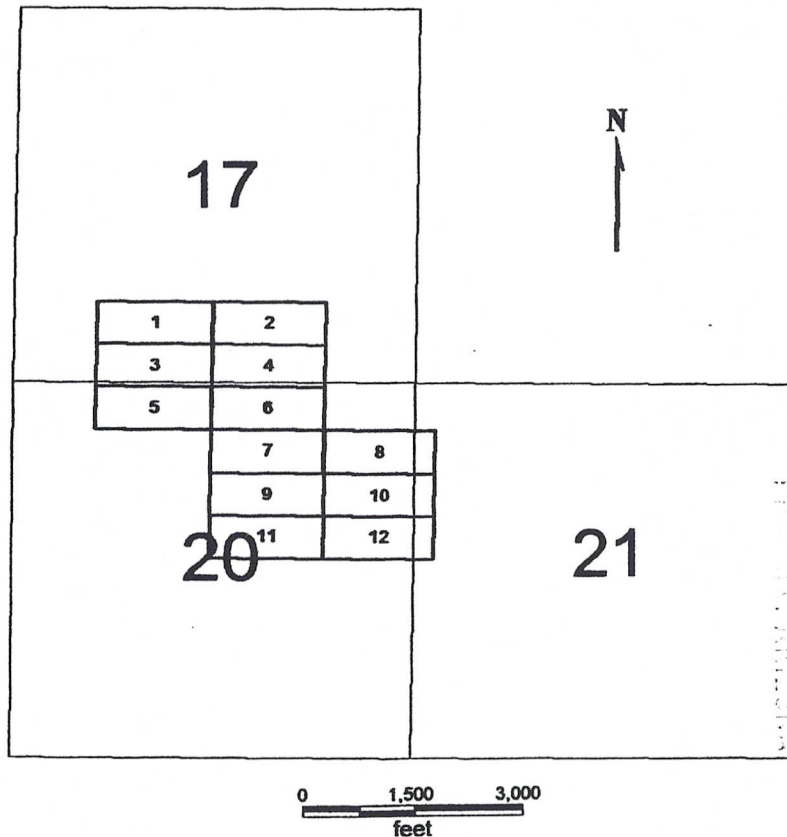
Judy M. Pratt  
2182 So. Dover Way  
Lakewood, CO 80227

2007 FEB 22 P 2:36

LAND MANAGEMENT

AMC 319563

**BRC 1-12  
T37N R3W**



2001 FEB 22 P 2:36

LAND MANAGEMENT

**BRC 1-12**

Sides are E-W and ends are N-S

All locations, corners and end centers are 5' 2x2 wood posts with metal tags

Located by:

Patrick Hillard

Box 388

Kanab, Utah 84741

All claims are 1500 x 600

**BRC 1-12**

Mohave Co., Arizona

Section 17, 20 and 21, T37N R3W

Gila Salt River Meridian

AMC 379563

3E



PAGE: 1 of 2 FEE # 2007017227

**B: 6680 P: 388**

OFFICIAL RECORDS  
OF MOHAVE COUNTY  
JOAN MCCALL,  
COUNTY RECORDER



02/22/2007 04:43 PM Fee: \$14.00  
DOC TYPE: MINE  
PAID BY: PATRICK HILLARD

BEING RE-RECORDED  
TO ADD  
CORRECTED MAP

### LOCATION NOTICE FOR LODE MINING CLAIM

NOTICE IS HEREBY GIVEN that the **BRC 2** lode mining claim has been located by Patrick Hillard, whose current mailing address is P.O. Box 388, Kanab, UT, 84741.

The general course of this claim is EAST and it is situated in Mohave County, Arizona.

The claim is 1,500 feet in length and 600 feet in width. This claim runs from the location monument on which this location notice is posted approximately 10 feet in a(n) WEST direction to the WEST end line center and 1,490 feet in a(n) EAST direction to the EAST end line. The claim is marked by six monuments, one at each corner and one at the center of each end line of the claim.

The location monument on which this notice is posted is situated within Section 17, T39N, R3W Gila Salt River Base and Meridian, Arizona, and this claim encompasses portions of the following quarter section(s), Section(s), Township(s) and Range(s), Gila Salt River Base and Meridian, Arizona:

SW AND SE Sec 17, T39N, R3W

The locality of this claim with reference to some natural object or permanent monument and additional information (if any) concerning its locality are as follows:

The Southwest corner of this claim is 550 feet North and 2550 feet East from the SW corner, Section 17, T39N, R3W.

Dated and posted on the ground this 25 day of January, 2007.

LOCATOR

Agent for Patrick Hillard

Return to:

PATRICK HILLARD  
BOX 388  
KANAB UT 84741

ENTERED INTO COMPUTER

MAY - 7 '08

Re

13

RECEIVED  
S.M. AZ STATE OFFICE  
JAN 23 A 8:13  
PHOENIX, ARIZONA



PAGE: 1 of 3 FEE # 2007102146

**B: 7043 P: 919**

OFFICIAL RECORDS  
OF MOHAVE COUNTY  
JOAN MCCALL,  
COUNTY RECORDER

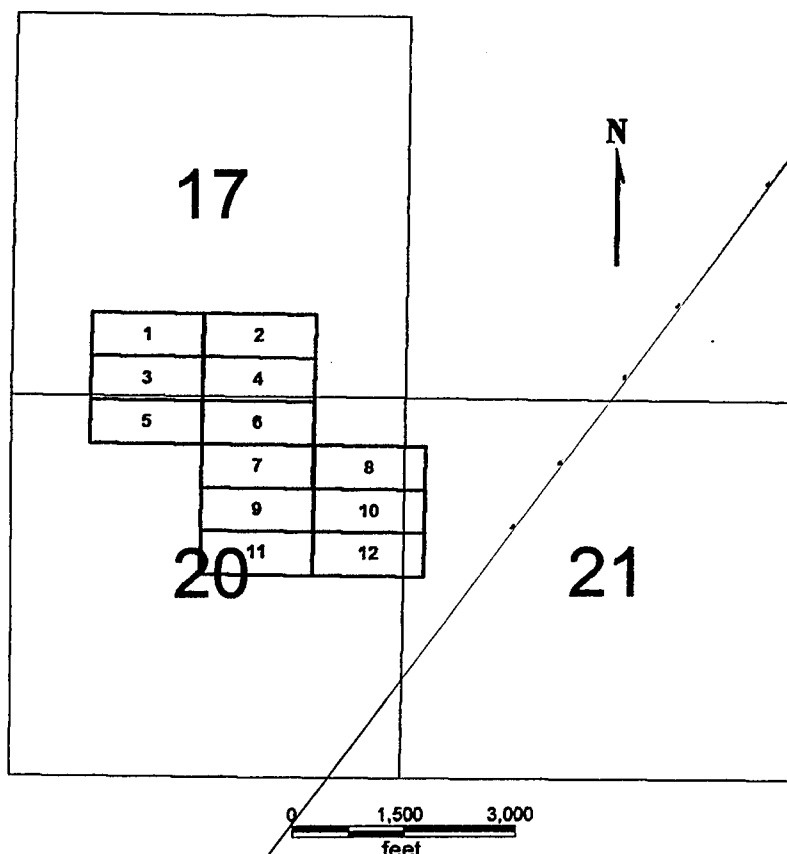


12/07/2007 11:09 AM Fee: \$14.00  
DOC TYPE: MINE  
PAID BY: JUDY M PRATT

389

920

**BRC 1-12**  
**T37N R3W**



**BRC 1-12**

Sides are E-W and ends are N-S

All locations, corners and end centers are 5' 2x2 wood posts with metal tags

Located by:

Patrick Hillard

Box 388

Kanab, Utah 84741

All claims are 1500 x 600

**BRC 1-12**

Mohave Co., Arizona

Section 17, 20 and 21, T37N R3W

Gila Salt River Meridian

PHOENIX, ARIZONA

2008 JAN 23 A 8:13

RECEIVED  
B.L.M. AZ STATE OFFICE

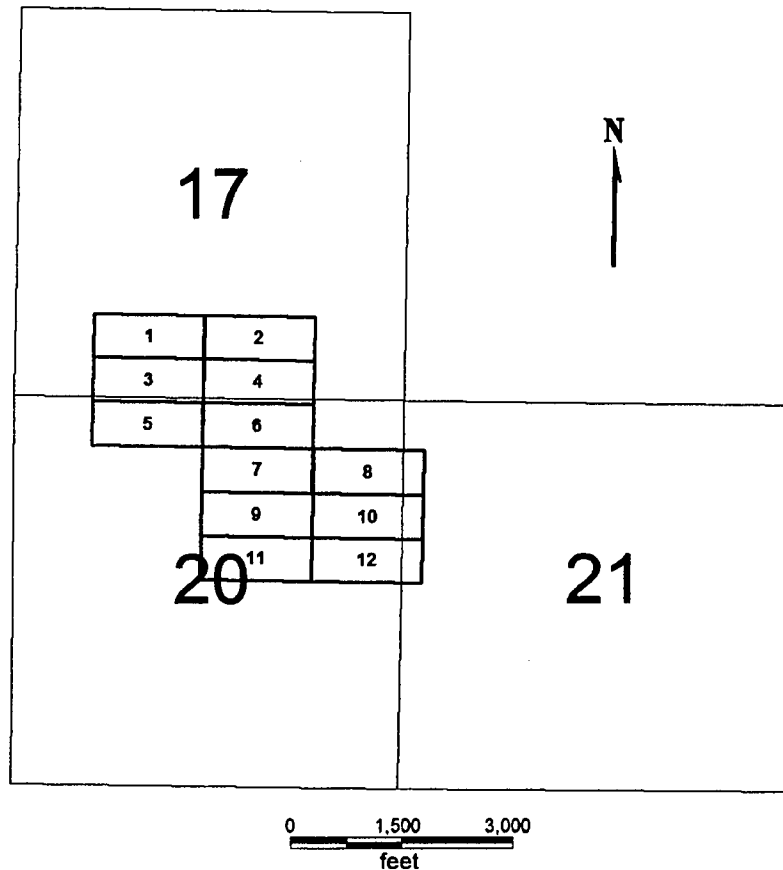
ENTERED INTO COMPUTER

MAY - 7 '08

151



**BRC 1-12**  
**T39N R3W**



**BRC 1-12**

Sides are E-W and ends are N-S

All locations, corners and end centers are 5' 2x2 wood posts with metal tags

Located by:

Patrick Hillard

Box 388

Kanab, Utah 84741

All claims are 1500 x 600

**BRC 1-12**

Mohave Co., Arizona

Section 17, 20 and 21, T39N R3W

Gila Salt River Meridian

Map corrected 11/1/07

PHOENIX, ARIZONA

2008 JAN 23 A 2:13

RECEIVED  
B.L.M. AZ STATE OFFICE

ENTERED INTO COMPUTER T31

T31

1-7 '08

T31

## LOCATION NOTICE FOR LODE MINING CLAIM

NOTICE IS HEREBY GIVEN that the **BRC 2** lode mining claim has been located by Patrick Hillard, whose current mailing address is P.O. Box 388, Kanab, UT, 84741.

The general course of this claim is EAST and it is situated in Mohave County, Arizona.

The claim is 1,500 feet in length and 600 feet in width. This claim runs from the location monument on which this location notice is posted approximately 10 feet in a(n) WEST direction to the WEST end line center and 1,490 feet in a(n) EAST direction to the EAST end line. The claim is marked by six monuments, one at each corner and one at the center of each end line of the claim.

The location monument on which this notice is posted is situated within Section 17, T39N, R3W Gila Salt River Base and Meridian, Arizona, and this claim encompasses portions of the following quarter section(s), Section(s), Township(s) and Range(s), Gila Salt River Base and Meridian, Arizona:


SW AND SE Sec 17, T39N, R3W

The locality of this claim with reference to some natural object or permanent monument and additional information (if any) concerning its locality are as follows:

The Southwest corner of this claim is 550 feet North and 2550 feet East from the SW corner, Section 17, T39N, R3W.

Dated and posted on the ground this 25 day of January, 2007.

LOCATOR



Agent for Patrick Hillard

Return to:

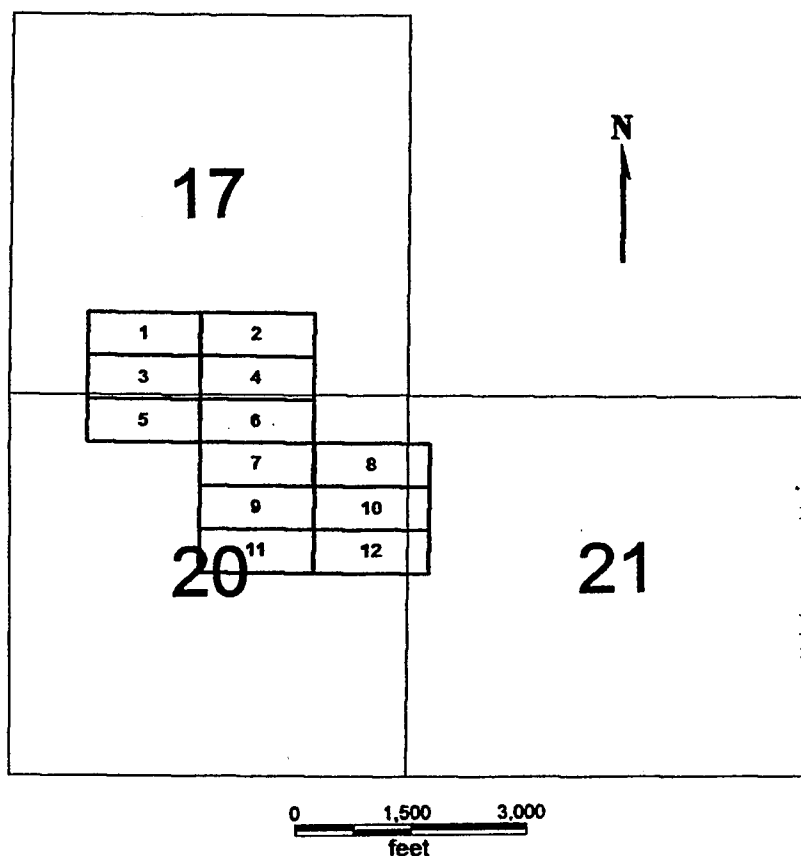
Judy M. Pratt  
2182 So. Dover Way  
Lakewood, CO 80227

2007 FEB 22 P 2:36

LAND RECORDS

AMC 379564

**BRC 1-12**  
**T37N R3W**



2001 FEB 22 P 2:35

LAND MANAGEMENT

**BRC 1-12**

Sides are E-W and ends are N-S

All locations, corners and end centers are 5' 2x2 wood posts with metal tags

Located by:

Patrick Hillard

Box 388

Kanab, Utah 84741

All claims are 1500 x 600

**BRC 1-12**

Mohave Co., Arizona

Section 17, 20 and 21, T37N R3W

Gila Salt River Meridian

ANL 3 7 9 5 6 4

2/3  
3E

BEING RE-RECORDED  
TO ADD  
CORRECTED MAP

**B: 6680 P: 390**

OFFICIAL RECORDS  
OF MOHAVE COUNTY  
JOAN MCCALL  
COUNTY RECORDER



02/22/2007 04:43 PM Fee: \$14.00  
DOC TYPE: MINE  
PAID BY: PATRICK HILLARD

**LOCATION NOTICE FOR LODE MINING CLAIM**

NOTICE IS HEREBY GIVEN that the **BRC 3** lode mining claim has been located by Patrick Hillard, whose current mailing address is P.O. Box 388, Kanab, UT, 84741.

The general course of this claim is WEST and it is situated in Mohave County, Arizona.

The claim is 1,500 feet in length and 600 feet in width. This claim runs from the location monument on which this location notice is posted approximately 10 feet in a(n) EAST direction to the EAST end line center and 1,490 feet in a(n) WEST direction to the WEST end line. The claim is marked by six monuments, one at each corner and one at the center of each end line of the claim.

The location monument on which this notice is posted is situated within Section 17, T39N, R3W Gila Salt River Base and Meridian, Arizona, and this claim encompasses portions of the following quarter section(s), Section(s), Township(s) and Range(s), Gila Salt River Base and Meridian, Arizona:

SW Sec 17, NW Sec 20, T39N, R3W

The locality of this claim with reference to some natural object or permanent monument and additional information (if any) concerning its locality are as follows:

The Southwest corner of this claim is 50 feet South and 1050 feet East from the SW corner, Section 17, T39N, R3W.

Dated and posted on the ground this 25 day of January, 2007.

LOCATOR

Agent for Patrick Hillard

RECEIVED  
B.L.M. AZ STATE OFFICE  
2008 JAN 23 A 5 13  
PHOENIX, ARIZONA

Return to:

PATRICK HILLARD  
BOX 388  
KANAB UT 84741

ENTERED INTO COMPUTER

TS MAY - 7 '08

he

113

**B: 7043 P: 922**

OFFICIAL RECORDS  
OF MOHAVE COUNTY  
JOAN MCCALL  
COUNTY RECORDER

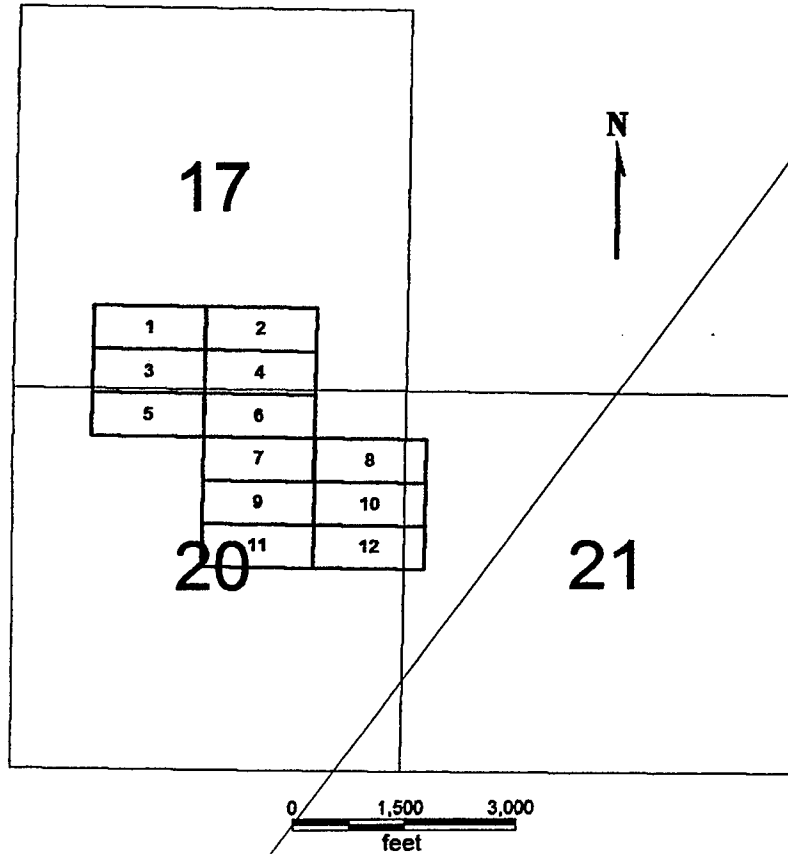


12/07/2007 11:09 AM Fee: \$14.00  
DOC TYPE: MINE  
PAID BY: JUDY M PRATT

391

923

**BRC 1-12**  
**T37N R3W**



**BRC 1-12**

Sides are E-W and ends are N-S

All locations, corners and end centers are 5' 2x2 wood posts with metal tags

Located by:

Patrick Hillard

Box 388

Kanab, Utah 84741

All claims are 1500 x 600

**BRC 1-12**

Mohave Co., Arizona

Section 17, 20 and 21, T37N R3W

Gila Salt River Meridian

PHOENIX, ARIZONA

2008 JAN 23 A 8:13

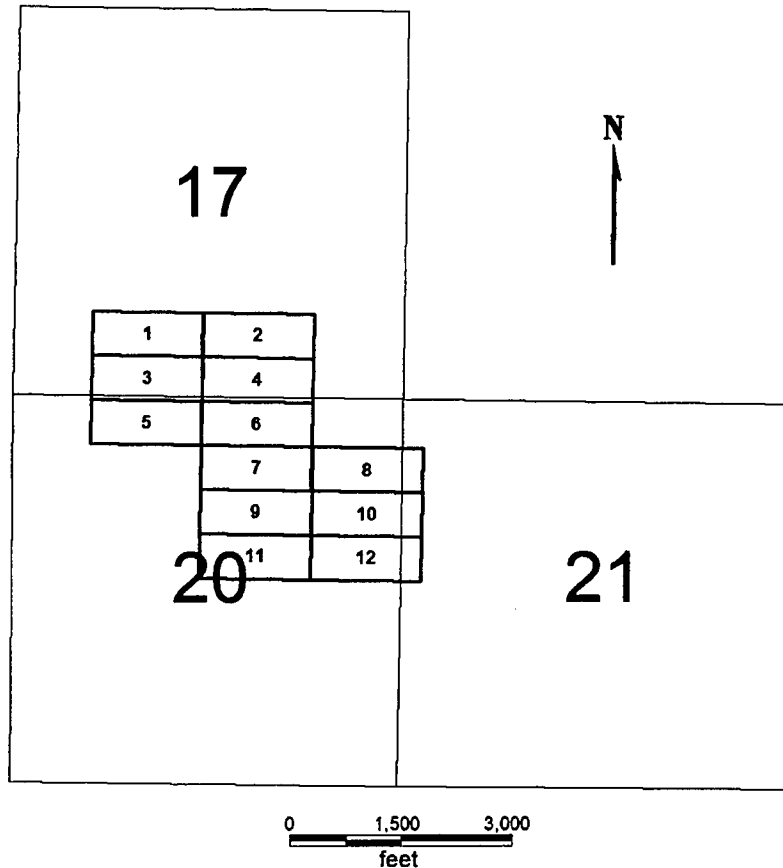
RECEIVED  
B.L.M. AZ STATE OFFICE

ENTERED INTO COMPUTER

TG 1-7 '08



**BRC 1-12  
T39N R3W**



**BRC 1-12**

Sides are E-W and ends are N-S

All locations, corners and end centers are 5' 2x2 wood posts with metal tags

Located by:

Patrick Hillard

Box 388

Kanab, Utah 84741

All claims are 1500 x 600

**BRC 1-12**

Mohave Co., Arizona

Section 17, 20 and 21, T39N R3W

Gila Salt River Meridian

Map corrected 11/1/07

PHOENIX, ARIZONA

2008 JAN 23 A 8:13

RECEIVED  
B.L.M. AZ STATE OFFICE

ENTERED INTO COMPUTER

MAY - 7 '08

JS

924

## LOCATION NOTICE FOR LODE MINING CLAIM

NOTICE IS HEREBY GIVEN that the **BRC 3** lode mining claim has been located by Patrick Hillard, whose current mailing address is P.O. Box 388, Kanab, UT, 84741.

The general course of this claim is WEST and it is situated in Mohave County, Arizona.

The claim is 1,500 feet in length and 600 feet in width. This claim runs from the location monument on which this location notice is posted approximately 10 feet in a(n) EAST direction to the EAST end line center and 1,490 feet in a(n) WEST direction to the WEST end line. The claim is marked by six monuments, one at each corner and one at the center of each end line of the claim.

The location monument on which this notice is posted is situated within Section 17, T39N, R3W Gila Salt River Base and Meridian, Arizona, and this claim encompasses portions of the following quarter section(s), Section(s), Township(s) and Range(s), Gila Salt River Base and Meridian, Arizona:


SW Sec 17, NW Sec 20, T39N, R3W

The locality of this claim with reference to some natural object or permanent monument and additional information (if any) concerning its locality are as follows:

The Southwest corner of this claim is 50 feet South and 1050 feet East from the SW corner, Section 17, T39N, R3W.

Dated and posted on the ground this 25 day of January, 2007.

LOCATOR



Agent for Patrick Hillard

Return to:

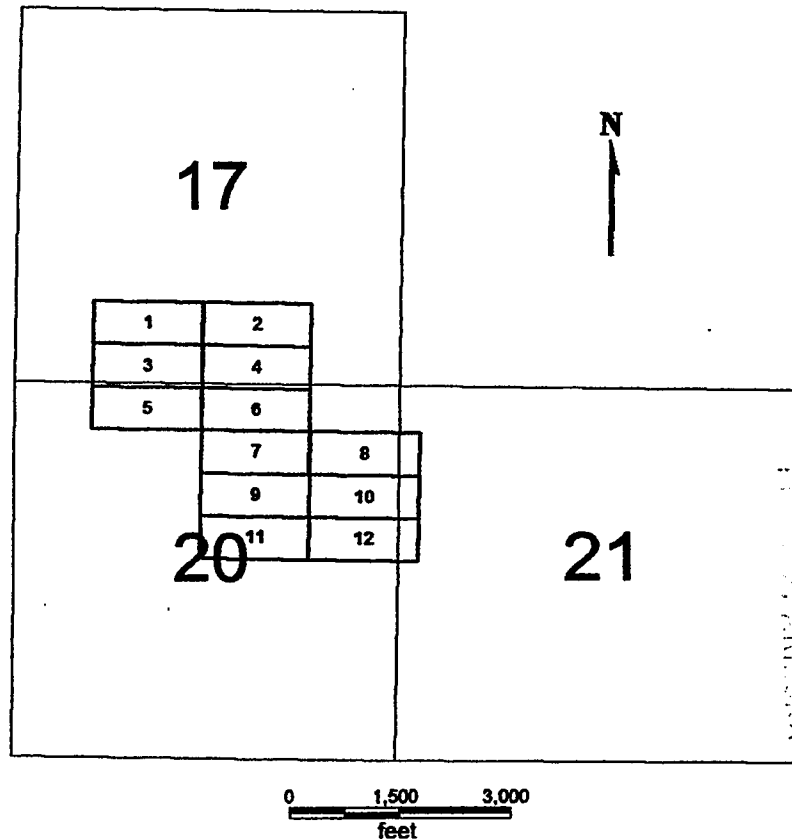
Judy M. Pratt  
2182 So. Dover Way  
Lakewood, CO 80227

2007 FEB 22 P 2:35

LAND RECORDS SECTION

AMC 379565

**BRC 1-12  
T37N R3W**



2001 FEB 22 P 2:35

LAND MANAGEMENT

**BRC 1-12**

Sides are E-W and ends are N-S

All locations, corners and end centers are 5' 2x2 wood posts with metal tags

Located by:

Patrick Hillard  
Box 388  
Kanab, Utah 84741

All claims are 1500 x 600

**BRC 1-12**

Mohave Co., Arizona  
Section 17, 20 and 21, T37N R3W  
Gila Salt River Meridian

AMC 379565

**B: 6680 P: 392**OFFICIAL RECORDS  
OF MOHAVE COUNTY  
JOAN MCCALL  
COUNTY RECORDER02/22/2007 04:43 PM Fee: \$14.00  
DOC TYPE: MINE  
PAID BY: PATRICK HILLARDBEING RE-RECORDED  
TO ADD  
CORRECTED MAP**LOCATION NOTICE FOR LODE MINING CLAIM**

NOTICE IS HEREBY GIVEN that the **BRC 4** lode mining claim has been located by Patrick Hillard, whose current mailing address is P.O. Box 388, Kanab, UT, 84741.

The general course of this claim is EAST and it is situated in Mohave County, Arizona.

The claim is 1,500 feet in length and 600 feet in width. This claim runs from the location monument on which this location notice is posted approximately 10 feet in a(n) WEST direction to the WEST end line center and 1,490 feet in a(n) EAST direction to the EAST end line. The claim is marked by six monuments, one at each corner and one at the center of each end line of the claim.

The location monument on which this notice is posted is situated within Section 17, T39N, R3W Gila Salt River Base and Meridian, Arizona, and this claim encompasses portions of the following quarter section(s), Section(s), Township(s) and Range(s), Gila Salt River Base and Meridian, Arizona:

SW AND SE Sec 17, NW AND NE Sec 20, T39N, R3W

The locality of this claim with reference to some natural object or permanent monument and additional information (if any) concerning its locality are as follows:

The Southwest corner of this claim is 50 feet South and 2550 feet East from the SW corner, Section 17, T39N, R3W.

Dated and posted on the ground this 25 day of January, 2007.

LOCATOR

Agent for Patrick Hillard

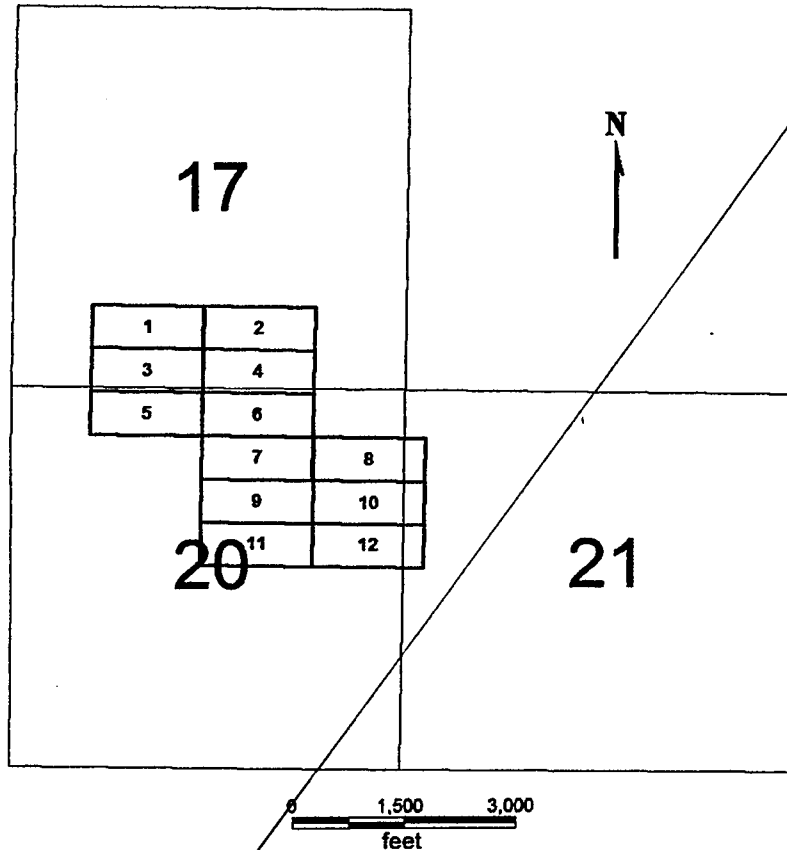
Return to:

PATRICK HILLARD  
BOX 388  
KANAB UT 84741

ENTERED INTO COMPUTER

TS  
MAY - 7 '08**B: 7043 P: 925**OFFICIAL RECORDS  
OF MOHAVE COUNTY  
JOAN MCCALL  
COUNTY RECORDER12/07/2007 11:09 AM Fee: \$14.00  
DOC TYPE: MINE  
PAID BY: JUDY M PRATTRECEIVED  
B.L.M. AZ STATE OFFICE  
2008 JAN 23 A 8:13  
PHOENIX, ARIZONA

**BRC 1-12  
T37N R3W**



**BRC 1-12**

Sides are E-W and ends are N-S

All locations, corners and end centers are 5' 2x2 wood posts with metal tags

Located by:

Patrick Hillard

Box 388

Kanab, Utah 84741

All claims are 1500 x 600

**BRC 1-12**

Mohave Co., Arizona

Section 17, 20 and 21, T37N R3W

Gila Salt River Meridian

PHOENIX, ARIZONA

2008 JAN 23 A 2:14

RECEIVED  
B.L.M. AZ STATE OFFICE

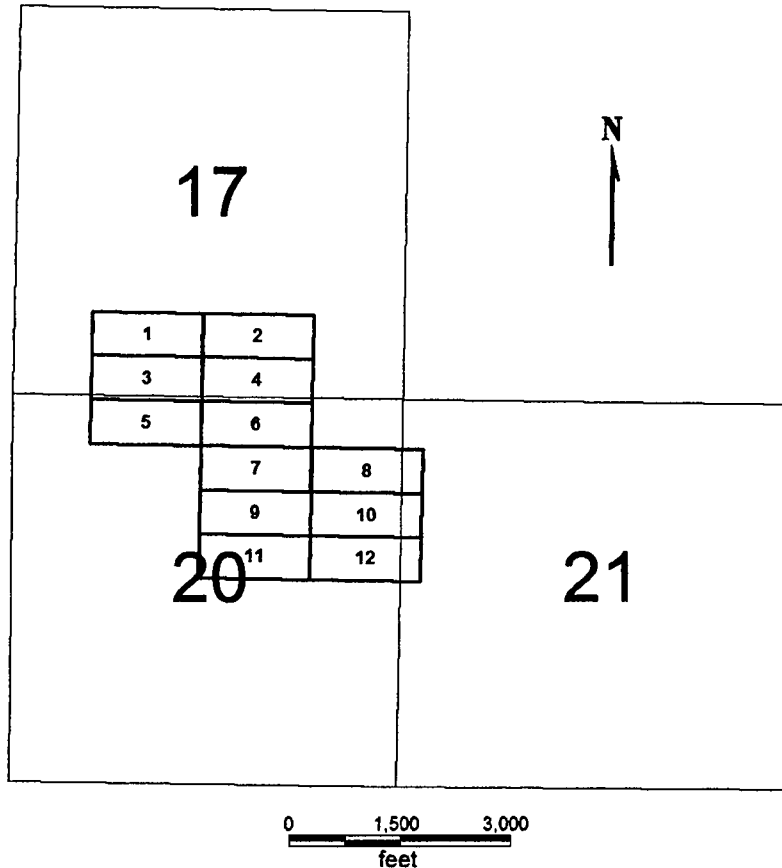
ENTERED INTO COMPUTER

TS

MAY -7 '08



**BRC 1-12  
T39N R3W**



**BRC 1-12**

Sides are E-W and ends are N-S

All locations, corners and end centers are 5' 2x2 wood posts with metal tags

Located by:

Patrick Hillard

Box 388

Kanab, Utah 84741

All claims are 1500 x 600

**BRC 1-12**

Mohave Co., Arizona

Section 17, 20 and 21, T39N R3W

Gila Salt River Meridian

Map corrected 11/1/07

PHOENIX, ARIZONA

2008 JAN 23 A 3 14

RECEIVED  
B.L.M. AZ STATE OFFICE

ENTERED INTO COMPUTER

TS

MAY - 7 '08

927

## LOCATION NOTICE FOR LODE MINING CLAIM

NOTICE IS HEREBY GIVEN that the **BRC 4** lode mining claim has been located by Patrick Hillard, whose current mailing address is P.O. Box 388, Kanab, UT, 84741.

The general course of this claim is EAST and it is situated in Mohave County, Arizona.

The claim is 1,500 feet in length and 600 feet in width. This claim runs from the location monument on which this location notice is posted approximately 10 feet in a(n) WEST direction to the WEST end line center and 1,490 feet in a(n) EAST direction to the EAST end line. The claim is marked by six monuments, one at each corner and one at the center of each end line of the claim.

The location monument on which this notice is posted is situated within Section 17, T39N, R3W Gila Salt River Base and Meridian, Arizona, and this claim encompasses portions of the following quarter section(s), Section(s), Township(s) and Range(s), Gila Salt River Base and Meridian, Arizona:

SW AND SE Sec 17, NW AND NE Sec 20, T39N, R3W

The locality of this claim with reference to some natural object or permanent monument and additional information (if any) concerning its locality are as follows:

The Southwest corner of this claim is 50 feet South and 2550 feet East from the SW corner, Section 17, T39N, R3W.

Dated and posted on the ground this 25 day of January, 2007.

LOCATOR

  
Agent for Patrick Hillard

Return to:

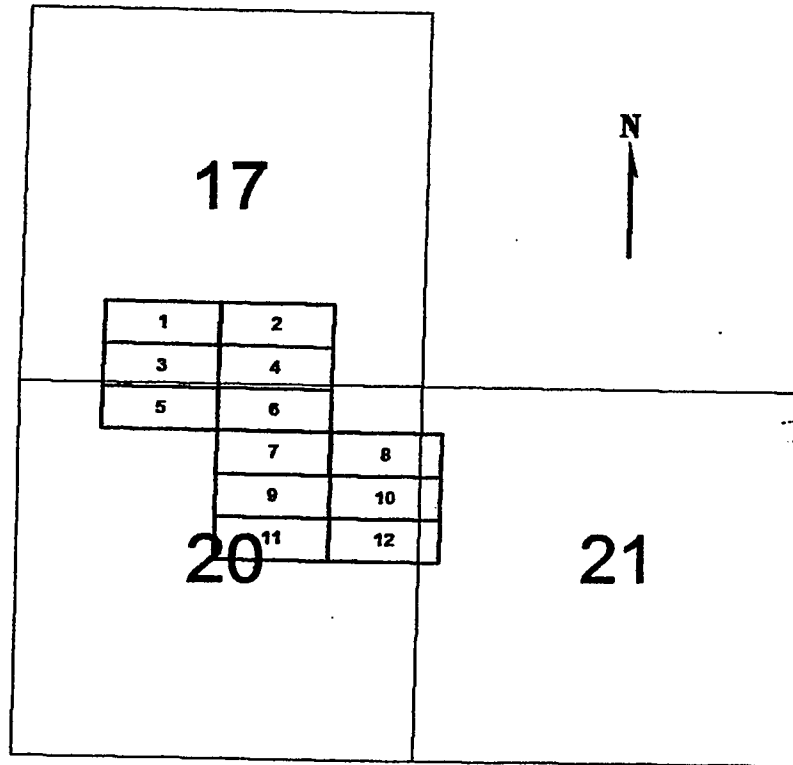
Judy M. Pratt  
2182 So. Dover Way  
Lakewood, CO 80227

2007 FEB 22 P 2:35

LAND MANAGEMENT

AMC 379566

**BRC 1-12  
T37N R3W**



2001 FEB 22 P 2:35

LAND MANAGEMENT

**BRC 1-12**

Sides are E-W and ends are N-S

All locations, corners and end centers are 5' 2x2 wood posts with metal tags

Located by:

Patrick Hillard

Box 388

Kanab, Utah 84741

All claims are 1500 x 600

**BRC 1-12**

Mohave Co., Arizona

Section 17, 20 and 21, T37N R3W

Gila Salt River Meridian

ANL 379566

**B: 6680 P: 394**

OFFICIAL RECORDS  
OF MOHAVE COUNTY  
JOAN MCCALL  
COUNTY RECORDER



02/22/2007 04:43 PM Fee: \$14.00  
DOC TYPE: MINE  
PAID BY: PATRICK HILLARD

BEING RE-RECORDED  
TO ADD  
CORRECTED MAP

## LOCATION NOTICE FOR LODE MINING CLAIM

NOTICE IS HEREBY GIVEN that the **BRC 5** lode mining claim has been located by Patrick Hillard, whose current mailing address is P.O. Box 388, Kanab, UT, 84741.

The general course of this claim is WEST and it is situated in Mohave County, Arizona.

The claim is 1,500 feet in length and 600 feet in width. This claim runs from the location monument on which this location notice is posted approximately 10 feet in a(n) EAST direction to the EAST end line center and 1,490 feet in a(n) WEST direction to the WEST end line. The claim is marked by six monuments, one at each corner and one at the center of each end line of the claim.

The location monument on which this notice is posted is situated within Section 20, T39N, R3W Gila Salt River Base and Meridian, Arizona, and this claim encompasses portions of the following quarter section(s), Section(s), Township(s) and Range(s), Gila Salt River Base and Meridian, Arizona:

NW Sec 20, T39N, R3W

The locality of this claim with reference to some natural object or permanent monument and additional information (if any) concerning its locality are as follows:

The Southwest corner of this claim is 650 feet South and 1050 feet East from the SW corner, Section 17, T39N, R3W.

Dated and posted on the ground this 25 day of January, 2007.

LOCATOR

*[Signature]*

Agent for Patrick Hillard

Return to:

PATRICK HILLARD  
BOX 388  
KANAB UT 84741

*Re*

ENTERED INTO COMPUTER

TS MAY -7 '08

**B: 7043 P: 928**

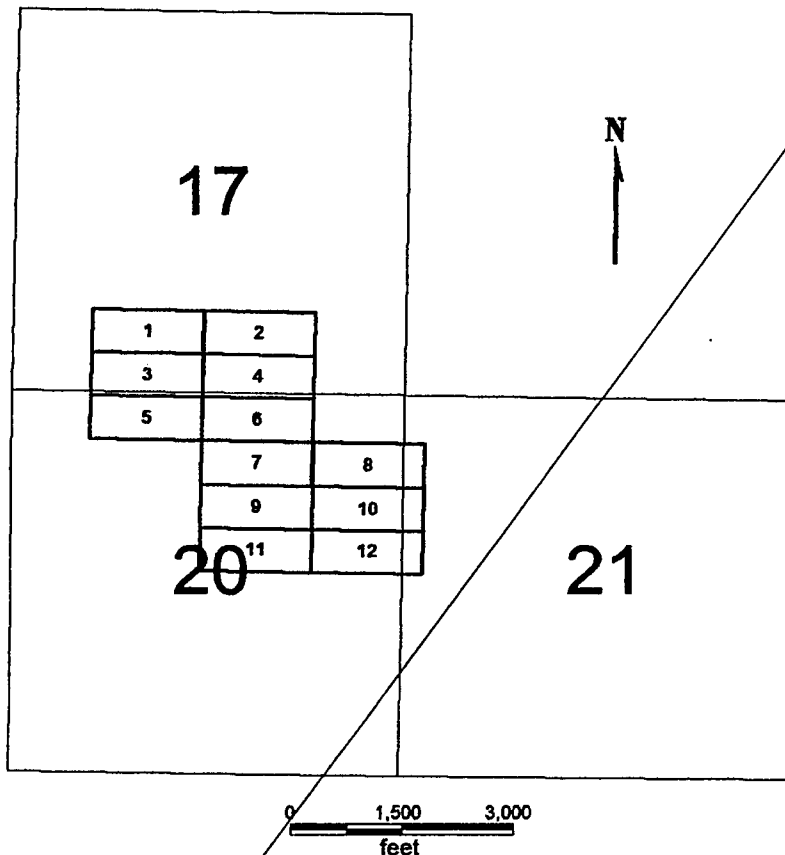
OFFICIAL RECORDS  
OF MOHAVE COUNTY  
JOAN MCCALL  
COUNTY RECORDER



12/07/2007 11:09 AM Fee: \$14.00  
DOC TYPE: MINE  
PAID BY: JUDY M PRATT

RECEIVED  
B. M. AZ STATE OFFICE  
JAN 23 A 8:14  
PHOENIX, ARIZONA

**BRC 1-12  
T37N R3W**



**BRC 1-12**

Sides are E-W and ends are N-S

All locations, corners and end centers are 5' 2x2 wood posts with metal tags

Located by:

Patrick Hillard

Box 388

Kanab, Utah 84741

All claims are 1500 x 600

**BRC 1-12**

Mohave Co., Arizona

Section 17, 20 and 21, T37N R3W

Gila Salt River Meridian

PHOENIX, ARIZONA

2008 JAN 23 A 8:14

RECEIVED  
B.L.M. AZ STATE OFFICE

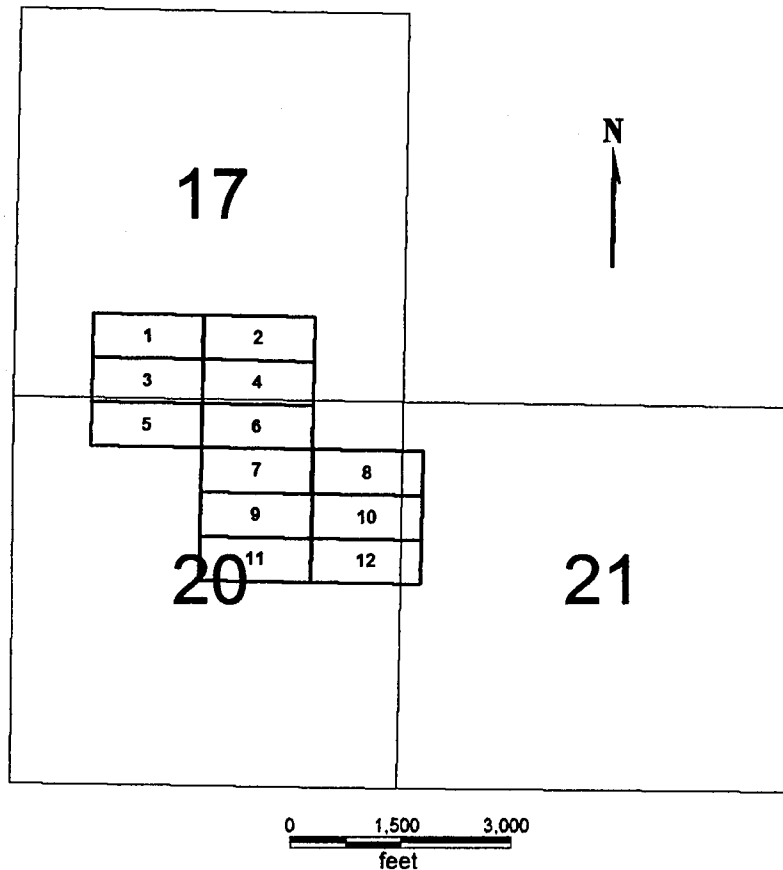
ENTERED INTO COMPUTER

TS

MAY -7 '08



**BRC 1-12  
T39N R3W**



**BRC 1-12**

Sides are E-W and ends are N-S

All locations, corners and end centers are 5' 2x2 wood posts with metal tags

Located by:

Patrick Hillard

Box 388

Kanab, Utah 84741

All claims are 1500 x 600

**BRC 1-12**

Mohave Co., Arizona

Section 17, 20 and 21, T39N R3W

Gila Salt River Meridian

Map corrected 11/1/07

PHOENIX, ARIZONA

2008 JAN 23 A 8:14

RECEIVED  
B.L.M. AZ STATE OFFICE

ENTERED INTO COMPUTER

TS  
MAY - 7 '08

## LOCATION NOTICE FOR LODE MINING CLAIM

NOTICE IS HEREBY GIVEN that the **BRC 5** lode mining claim has been located by Patrick Hillard, whose current mailing address is P.O. Box 388, Kanab, UT, 84741.

The general course of this claim is WEST and it is situated in Mohave County, Arizona.

The claim is 1,500 feet in length and 600 feet in width. This claim runs from the location monument on which this location notice is posted approximately 10 feet in a(n) EAST direction to the EAST end line center and 1,490 feet in a(n) WEST direction to the WEST end line. The claim is marked by six monuments, one at each corner and one at the center of each end line of the claim.

The location monument on which this notice is posted is situated within Section 20, T39N, R3W Gila Salt River Base and Meridian, Arizona, and this claim encompasses portions of the following quarter section(s), Section(s), Township(s) and Range(s), Gila Salt River Base and Meridian, Arizona:


NW Sec 20, T39N, R3W

The locality of this claim with reference to some natural object or permanent monument and additional information (if any) concerning its locality are as follows:

The Southwest corner of this claim is 650 feet South and 1050 feet East from the SW corner, Section 17, T39N, R3W.

Dated and posted on the ground this 25 day of January, 2007.

LOCATOR



Agent for Patrick Hillard

Return to:

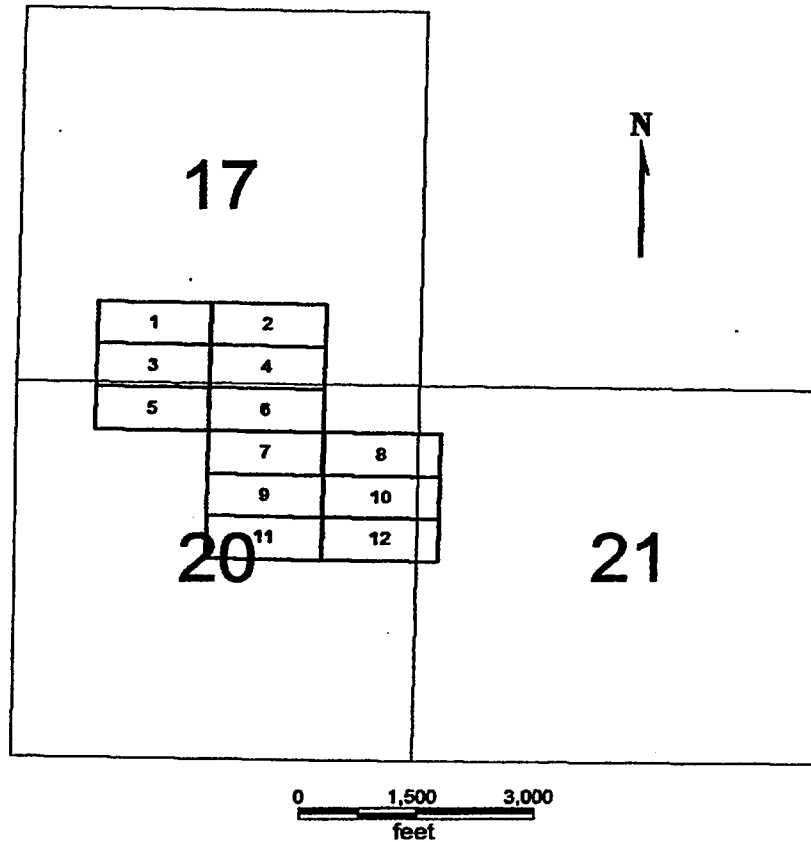
Judy M. Pratt  
2182 So. Dover Way  
Lakewood, CO 80227

2007 FEB 22 P 2:35

LAND RECORDS

AMC 379567

**BRC 1-12  
T37N R3W**



2001 FEB 22 P 2:35

LAND SURVEY

**BRC 1-12**

All claims are 1500 x 600

Sides are E-W and ends are N-S

All locations, corners and end centers are 5' 2x2 wood posts with metal tags

Located by:

Patrick Hillard  
Box 388  
Kanab, Utah 84741

**BRC 1-12**

Mohave Co., Arizona  
Section 17, 20 and 21, T37N R3W  
Gila Salt River Meridian

AMC 379567

AMC 379567

3E

**B: 6680 P: 396**

OFFICIAL RECORDS  
OF MOHAVE COUNTY  
JOAN MCCALL,  
COUNTY RECORDER



02/22/2007 04:43 PM Fee: \$14.00  
DOC TYPE: MINE  
PAID BY: PATRICK HILLARD

BEING RE-RECORDED  
TO ADD  
CORRECTED MAP

**LOCATION NOTICE FOR LODE MINING CLAIM**

NOTICE IS HEREBY GIVEN that the **BRC 6** lode mining claim has been located by Patrick Hillard, whose current mailing address is P.O. Box 388, Kanab, UT, 84741.

The general course of this claim is EAST and it is situated in Mohave County, Arizona.

The claim is 1,500 feet in length and 600 feet in width. This claim runs from the location monument on which this location notice is posted approximately 10 feet in a(n) WEST direction to the WEST end line center and 1,490 feet in a(n) EAST direction to the EAST end line. The claim is marked by six monuments, one at each corner and one at the center of each end line of the claim.

The location monument on which this notice is posted is situated within Section 20, T39N, R3W Gila Salt River Base and Meridian, Arizona, and this claim encompasses portions of the following quarter section(s), Section(s), Township(s) and Range(s), Gila Salt River Base and Meridian, Arizona:

SW AND SE Sec 20, T39N, R3W

The locality of this claim with reference to some natural object or permanent monument and additional information (if any) concerning its locality are as follows:

The Southwest corner of this claim is 650 feet South and 2550 feet East from the SW corner, Section 17, T39N, R3W.

Dated and posted on the ground this 25 day of January, 2007.

LOCATOR

Agent for Patrick Hillard

RECEIVED  
B.L.M. AZ STATE OFFICE  
2008 JAN 23 A 3 14  
PHOENIX, ARIZONA

Return to:

PATRICK HILLARD  
BOX 388  
KANAB UT 84741

Re

ENTERED INTO COMPUTER

MAY 17 408 '08  
TS

**B: 7043 P: 931**

OFFICIAL RECORDS  
OF MOHAVE COUNTY  
JOAN MCCALL,  
COUNTY RECORDER

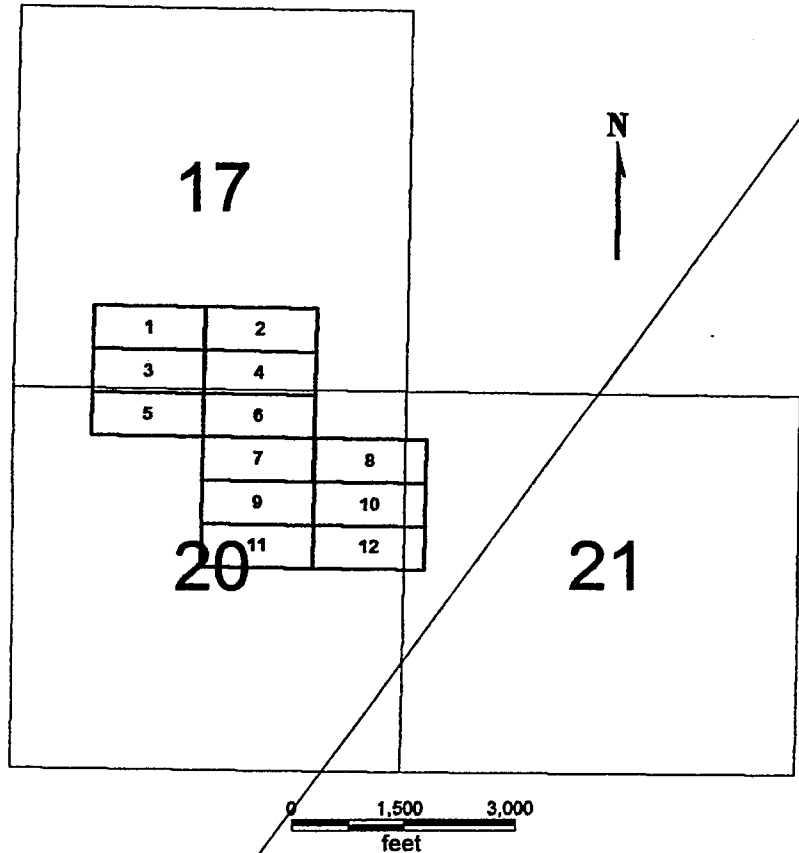


12/07/2007 11:09 AM Fee: \$14.00  
DOC TYPE: MINE  
PAID BY: JUDY M PRATT

397

932

**BRC 1-12**  
**T37N R3W**



**BRC 1-12**

Sides are E-W and ends are N-S

All locations, corners and end centers are 5' 2x2 wood posts with metal tags

Located by:

Patrick Hillard

Box 388

Kanab, Utah 84741

All claims are 1500 x 600

**BRC 1-12**

Mohave Co., Arizona

Section 17, 20 and 21, T37N R3W

Gila Salt River Meridian

ENTERED INTO COMPUTER

TS

MAY -7 '08

MAY -7 '08

PHOENIX, ARIZONA

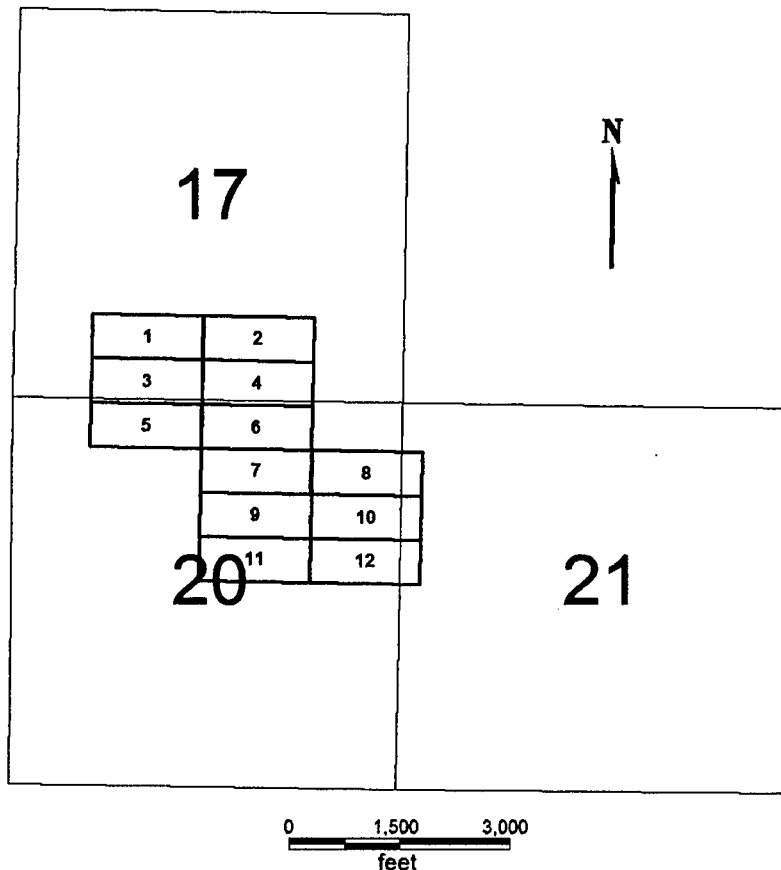
2008 JAN 23 A 8:14

RECEIVED  
B.L.M. AZ STATE OFFICE



**BRC 1-12  
T39N R3W**

933



**BRC 1-12**

All claims are 1500 x 600

Sides are E-W and ends are N-S

All locations, corners and end centers are 5' 2x2 wood posts with metal tags

Located by:

Patrick Hillard

Box 388

Kanab, Utah 84741

**BRC 1-12**

Mohave Co., Arizona

Section 17, 20 and 21, T39N R3W

Gila Salt River Meridian

Map corrected 11/1/07

ENTERED INTO COMPUTER

TS MAY -7 '08

RECEIVED  
3.L.M. AZ STATE OFFICE  
2008 JAN 23 A 8:14  
PHOENIX, ARIZONA

## LOCATION NOTICE FOR LODE MINING CLAIM

NOTICE IS HEREBY GIVEN that the **BRC 6** lode mining claim has been located by Patrick Hillard, whose current mailing address is P.O. Box 388, Kanab, UT, 84741.

The general course of this claim is EAST and it is situated in Mohave County, Arizona.

The claim is 1,500 feet in length and 600 feet in width. This claim runs from the location monument on which this location notice is posted approximately 10 feet in a(n) WEST direction to the WEST end line center and 1,490 feet in a(n) EAST direction to the EAST end line. The claim is marked by six monuments, one at each corner and one at the center of each end line of the claim.

The location monument on which this notice is posted is situated within Section 20, T39N, R3W Gila Salt River Base and Meridian, Arizona, and this claim encompasses portions of the following quarter section(s), Section(s), Township(s) and Range(s), Gila Salt River Base and Meridian, Arizona:

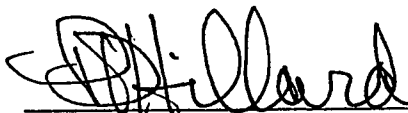
SW AND SE Sec 20, T39N, R3W

The locality of this claim with reference to some natural object or permanent monument and additional information (if any) concerning its locality are as follows:

The Southwest corner of this claim is 650 feet South and 2550 feet East from the SW corner, Section 17, T39N, R3W.

Dated and posted on the ground this 25 day of January, 2007.

LOCATOR



Agent for Patrick Hillard

Return to:

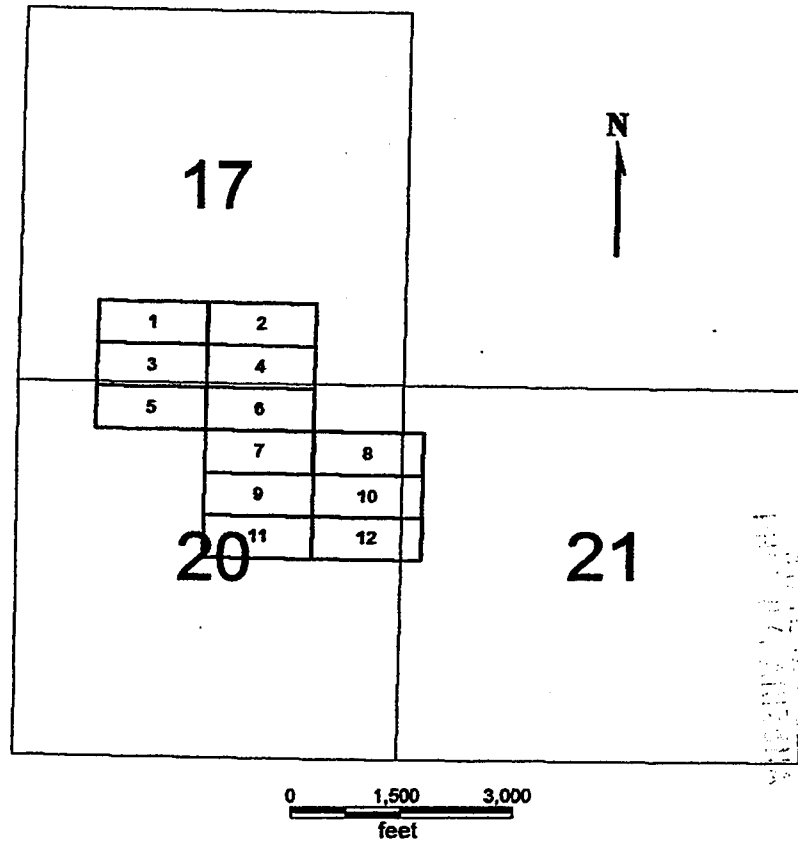
Judy M. Pratt  
2182 So. Dover Way  
Lakewood, CO 80227

2001 FEB 22 P 2:35

LAND RECORDS

AMC 379568

**BRC 1-12**  
**T37N R3W**



2001 FEB 22 P 2:35

LAND CLAIM

**BRC 1-12**

Sides are E-W and ends are N-S

All locations, corners and end centers are 5' 2x2 wood posts with metal tags

Located by:

Patrick Hillard

Box 388

Kanab, Utah 84741

All claims are 1500 x 600

**BRC 1-12**

Mohave Co., Arizona

Section 17, 20 and 21, T37N R3W

Gila Salt River Meridian

AMC 379568

**B: 6680 P: 398**

OFFICIAL RECORDS  
OF MOHAVE COUNTY  
JOAN MCCALL  
COUNTY RECORDER



02/22/2007 04:43 PM Fee: \$14.00  
DOC TYPE: MINE  
PAID BY: PATRICK HILLARD

BEING RE-RECORDED  
TO ADD  
CORRECTED MAP

# LOCATION NOTICE FOR LODE MINING CLAIM

NOTICE IS HEREBY GIVEN that the **BRC 7** lode mining claim has been located by Patrick Hillard, whose current mailing address is P.O. Box 388, Kanab, UT, 84741.

The general course of this claim is WEST and it is situated in Mohave County, Arizona.

The claim is 1,500 feet in length and 600 feet in width. This claim runs from the location monument on which this location notice is posted approximately 10 feet in a(n) EAST direction to the EAST end line center and 1,490 feet in a(n) WEST direction to the WEST end line. The claim is marked by six monuments, one at each corner and one at the center of each end line of the claim.

The location monument on which this notice is posted is situated within Section 20, T39N, R3W Gila Salt River Base and Meridian, Arizona, and this claim encompasses portions of the following quarter section(s), Section(s), Township(s) and Range(s), Gila Salt River Base and Meridian, Arizona:

NW AND NE Sec 20, T39N, R3W

The locality of this claim with reference to some natural object or permanent monument and additional information (if any) concerning its locality are as follows:

The Southwest corner of this claim is 1250 feet South and 2550 feet East from the SW corner, Section 17, T39N, R3W.

Dated and posted on the ground this 25 day of January, 2007.

LOCATOR

*[Signature]*

Agent for Patrick Hillard

Return to:

PATRICK HILLARD  
BOX 388  
KANAB UT 84741

ENTERED INTO COMPUTER

TS MAY -7 '08



**B: 7043 P: 934**

OFFICIAL RECORDS  
OF MOHAVE COUNTY  
JOAN MCCALL  
COUNTY RECORDER



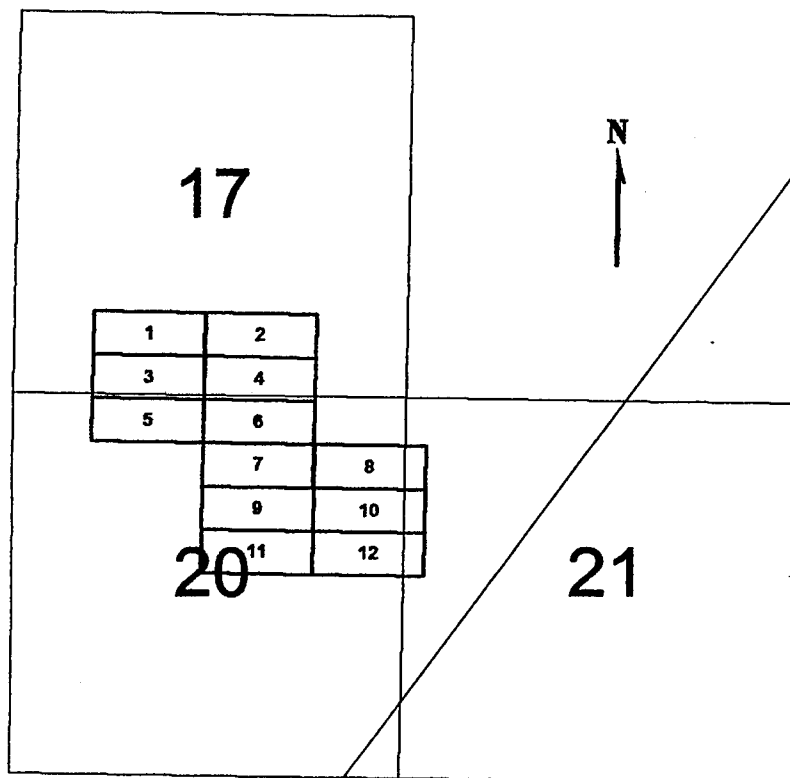
12/07/2007 11:09 AM Fee: \$14.00  
DOC TYPE: MINE  
PAID BY: JUDY M PRATT

RECEIVED  
S.M. AZ STATE OFFICE  
2008 JAN 23 A 8:14  
PHOENIX, ARIZONA

299

935

**BRC 1-12**  
**T37N R3W**



**BRC 1-12**

Sides are E-W and ends are N-S

All locations, corners and end centers are 5' 2x2 wood posts with metal tags

Located by:

Patrick Hillard

Box 388

Kanab, Utah 84741

All claims are 1500 x 600

**BRC 1-12**

Mohave Co., Arizona

Section 17, 20 and 21, T37N R3W

Gila Salt River Meridian

PHOENIX, ARIZONA

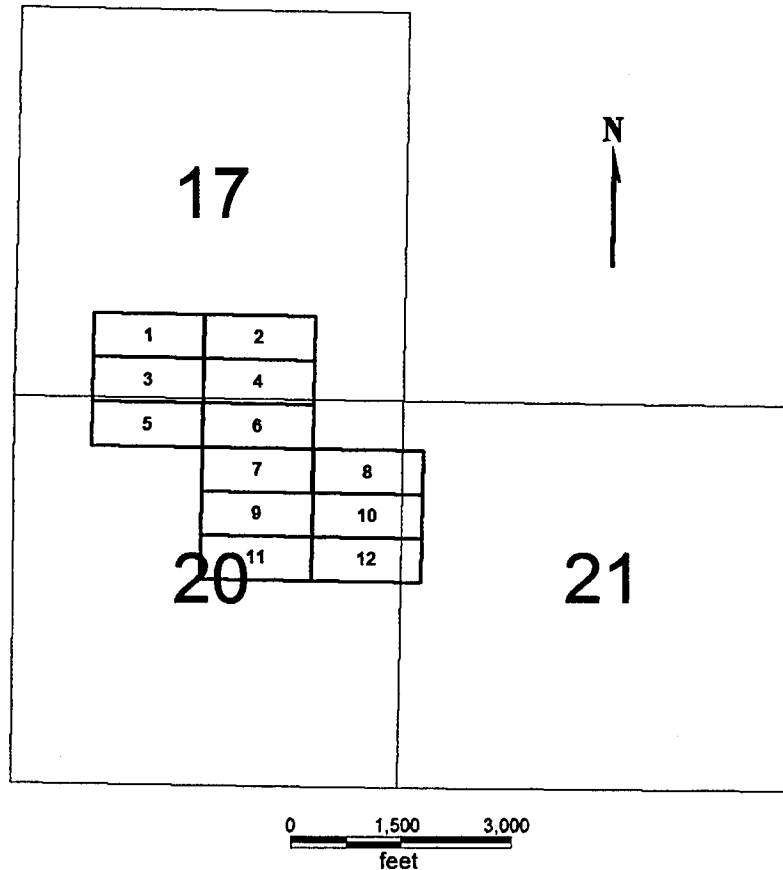
RECEIVED  
B.L.M. AZ STATE OFFICE  
2008 JAN 23 A 2:14

ENTERED INTO COMPUTER

TS

EX - 7 '08

**BRC 1-12  
T39N R3W**



**BRC 1-12**

Sides are E-W and ends are N-S

All locations, corners and end centers are 5' 2x2 wood posts with metal tags

Located by:

Patrick Hillard

Box 388

Kanab, Utah 84741

All claims are 1500 x 600

**BRC 1-12**

Mohave Co., Arizona

Section 17, 20 and 21, T39N R3W

Gila Salt River Meridian

Map corrected 11/1/07

PHOENIX, ARIZONA

2008 JAN 23 A 3 15

RECEIVED  
B.L.M. AZ STATE OFFICE

ENTERED INTO COMPUTER

TS  
MAY -7 '08



# LOCATION NOTICE FOR LODE MINING CLAIM

NOTICE IS HEREBY GIVEN that the **BRC 7** lode mining claim has been located by Patrick Hillard, whose current mailing address is P.O. Box 388, Kanab, UT, 84741.

The general course of this claim is WEST and it is situated in Mohave County, Arizona.

The claim is 1,500 feet in length and 600 feet in width. This claim runs from the location monument on which this location notice is posted approximately 10 feet in a(n) EAST direction to the EAST end line center and 1,490 feet in a(n) WEST direction to the WEST end line. The claim is marked by six monuments, one at each corner and one at the center of each end line of the claim.

**The location monument on which this notice is posted is situated within Section 20, T39N, R3W Gila Salt River Base and Meridian, Arizona, and this claim encompasses portions of the following quarter section(s), Section(s), Township(s) and Range(s), Gila Salt River Base and Meridian, Arizona:**

NW AND NE Sec 20, T39N, R3W

**The locality of this claim with reference to some natural object or permanent monument and additional information (if any) concerning its locality are as follows:**

**The Southwest corner of this claim is 1250 feet South and 2550 feet East from the SW corner, Section 17, T39N, R3W.**

Dated and posted on the ground this 25 day of January, 2007.

## LOCATOR

Agent for Patrick Hillard

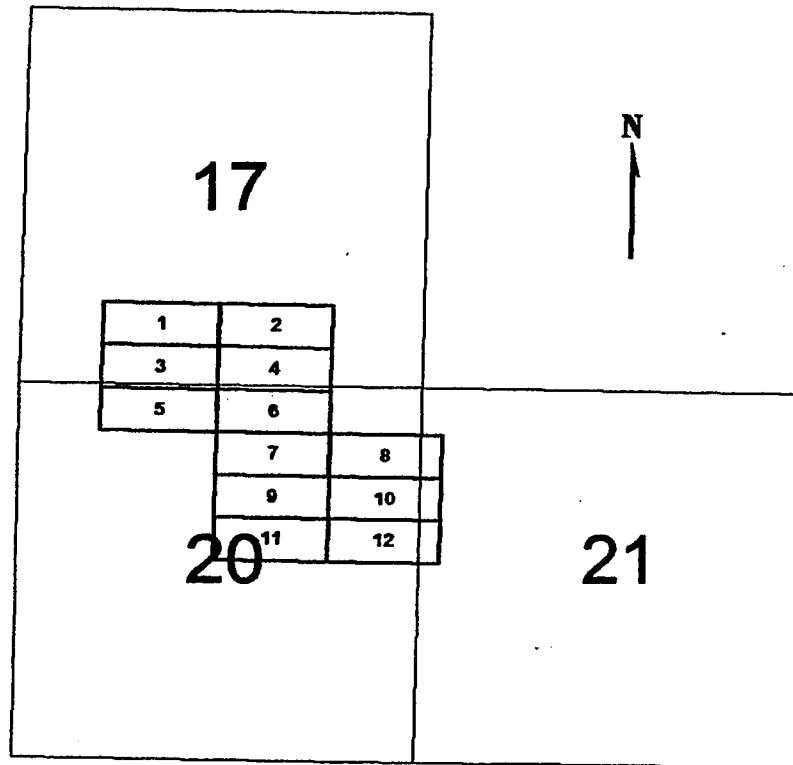
**Return to:**

**Judy M. Pratt**  
**2182 So. Dover Way**  
**Lakewood, CO 80227**

100001  
LAND MANAGEMENT  
2001 FEB 22 P 2:35  
STATE OFFICE  
HONOLULU, HAWAII

AMC 379569

**BRC 1-12  
T37N R3W**



2001 FEB 22 P 2:35

LAND MANAGEMENT

**BRC 1-12**

Sides are E-W and ends are N-S

All locations, corners and end centers are 5' 2x2 wood posts with metal tags

Located by:

Patrick Hillard

Box 388

Kanab, Utah 84741

All claims are 1500 x 600

**BRC 1-12**

Mohave Co., Arizona

Section 17, 20 and 21, T37N R3W

Gila Salt River Meridian

AME 379569

3E

BEING RE-RECORDED  
TO ADD  
CORRECTED MAP

PAGE: 1 of 2 FEE # 2007017233

**B: 6680 P: 400**

OFFICIAL RECORDS  
OF MOHAVE COUNTY  
JOAN MCCALL,  
COUNTY RECORDER



02/22/2007 04:43 PM Fee: \$14.00  
DOC TYPE: MINE  
PAID BY: PATRICK HILLARD

## LOCATION NOTICE FOR LODE MINING CLAIM

NOTICE IS HEREBY GIVEN that the **BRC 8** lode mining claim has been located by Patrick Hillard, whose current mailing address is P.O. Box 388, Kanab, UT, 84741.

The general course of this claim is EAST and it is situated in Mohave County, Arizona.

The claim is 1,500 feet in length and 600 feet in width. This claim runs from the location monument on which this location notice is posted approximately 10 feet in a(n) WEST direction to the WEST end line center and 1,490 feet in a(n) EAST direction to the EAST end line. The claim is marked by six monuments, one at each corner and one at the center of each end line of the claim.

The location monument on which this notice is posted is situated within Section 20, T39N, R3W Gila Salt River Base and Meridian, Arizona, and this claim encompasses portions of the following quarter section(s), Section(s), Township(s) and Range(s), Gila Salt River Base and Meridian, Arizona:


NE Sec 20, NW Sec 21, T39N, R3W

The locality of this claim with reference to some natural object or permanent monument and additional information (if any) concerning its locality are as follows:

The Southwest corner of this claim is 1250 feet South and 4050 feet East from the SW corner, Section 17, T39N, R3W.

Dated and posted on the ground this 25 day of January, 2007.

LOCATOR

  
Agent for Patrick Hillard

Return to:

PATRICK HILLARD  
BOX 388  
KANAB UT 84741

ENTERED INTO COMPUTER  
TS MAY - 7 '08

RECEIVED  
B.L.M. AZ STATE OFFICE  
2008 JAN 23 A 8:15  
PHOENIX, ARIZONA

PAGE: 1 of 3 FEE # 2007102152

**B: 7043 P: 937**

OFFICIAL RECORDS  
OF MOHAVE COUNTY  
JOAN MCCALL,  
COUNTY RECORDER

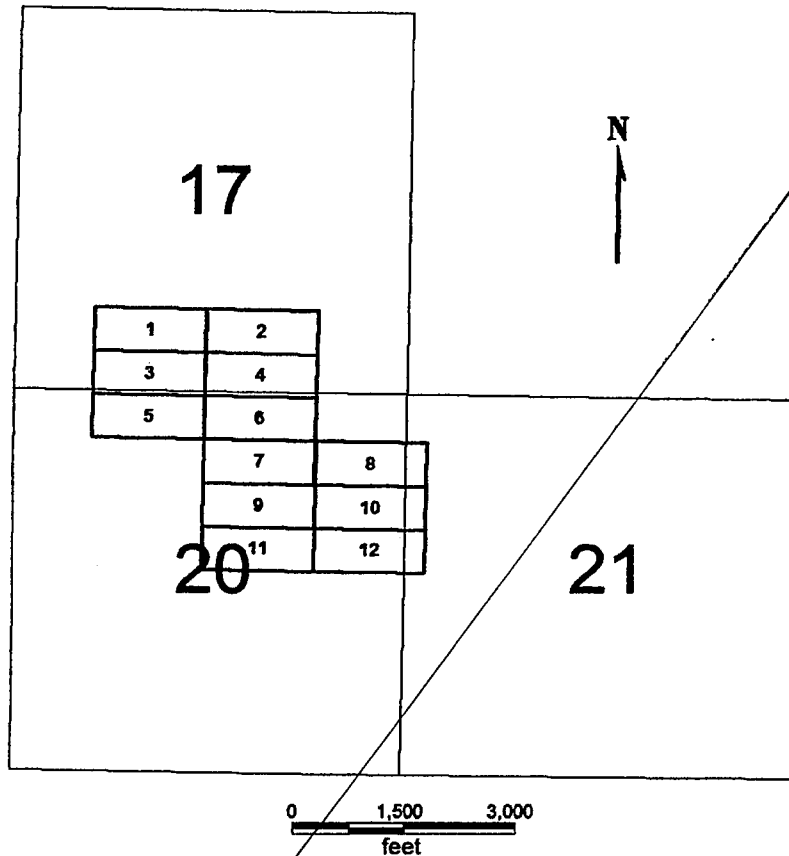


12/07/2007 11:09 AM Fee: \$14.00  
DOC TYPE: MINE  
PAID BY: JUDY M PRATT

401

938

**BRC 1-12  
T37N R3W**



**BRC 1-12**

Sides are E-W and ends are N-S

All locations, corners and end centers are 5' 2x2 wood posts with metal tags

Located by:

Patrick Hillard

Box 388

Kanab, Utah 84741

All claims are 1500 x 600

**BRC 1-12**

Mohave Co., Arizona

Section 17, 20 and 21, T37N R3W

Gila Salt River Meridian

PHOENIX, ARIZONA

2008 JAN 23 A 8:15

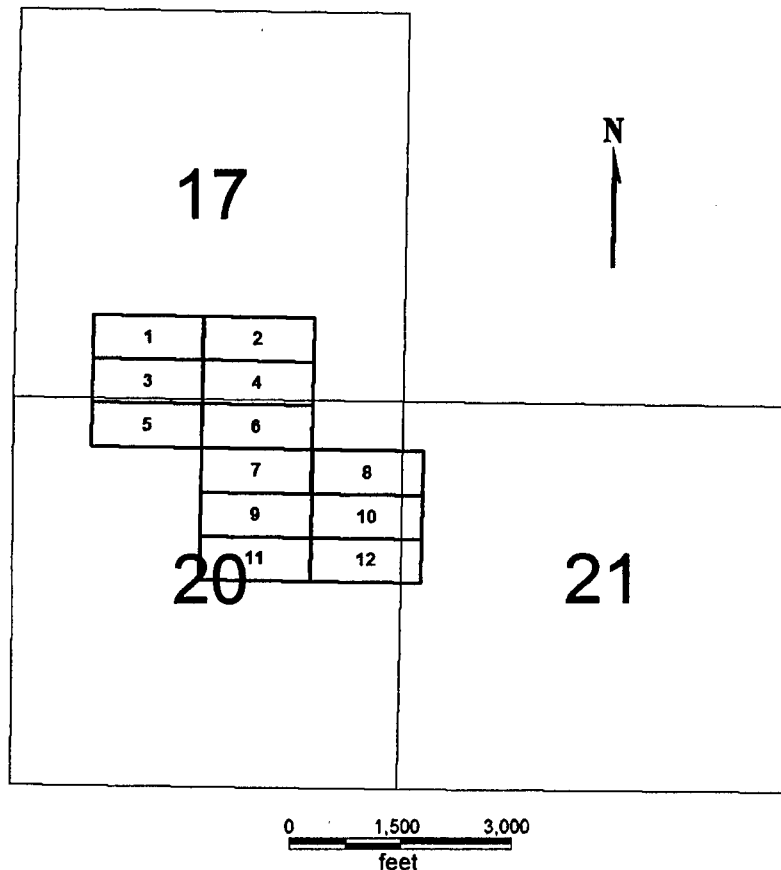
RECEIVED  
B.L.M. AZ STATE OFFICE

ENTERED INTO COMPUTER

TS

MAY - 7 '08

**BRC 1-12  
T39N R3W**



**BRC 1-12**

Sides are E-W and ends are N-S

All locations, corners and end centers are 5' 2x2 wood posts with metal tags

Located by:

Patrick Hillard

Box 388

Kanab, Utah 84741

All claims are 1500 x 600

**BRC 1-12**

Mohave Co., Arizona

Section 17, 20 and 21, T39N R3W

Gila Salt River Meridian

Map corrected 11/1/07

PHOENIX, ARIZONA

2008 JAN 23 A 8:15

RECEIVED  
S.L.M. AZ STATE OFFICE

ENTERED INTO COMPUTER

TS MAY -7 '08

## LOCATION NOTICE FOR LODE MINING CLAIM

NOTICE IS HEREBY GIVEN that the **BRC 8** lode mining claim has been located by Patrick Hillard, whose current mailing address is P.O. Box 388, Kanab, UT, 84741.

The general course of this claim is EAST and it is situated in Mohave County, Arizona.

The claim is 1,500 feet in length and 600 feet in width. This claim runs from the location monument on which this location notice is posted approximately 10 feet in a(n) WEST direction to the WEST end line center and 1,490 feet in a(n) EAST direction to the EAST end line. The claim is marked by six monuments, one at each corner and one at the center of each end line of the claim.

The location monument on which this notice is posted is situated within Section 20, T39N, R3W Gila Salt River Base and Meridian, Arizona, and this claim encompasses portions of the following quarter section(s), Section(s), Township(s) and Range(s), Gila Salt River Base and Meridian, Arizona:

NE Sec 20, NW Sec 21, T39N, R3W

The locality of this claim with reference to some natural object or permanent monument and additional information (if any) concerning its locality are as follows:

The Southwest corner of this claim is 1250 feet South and 4050 feet East from the SW corner, Section 17, T39N, R3W.

Dated and posted on the ground this 25 day of January, 2007.

LOCATOR

  
Agent for Patrick Hillard

Return to:

Judy M. Pratt  
2182 So. Dover Way  
Lakewood, CO 80227

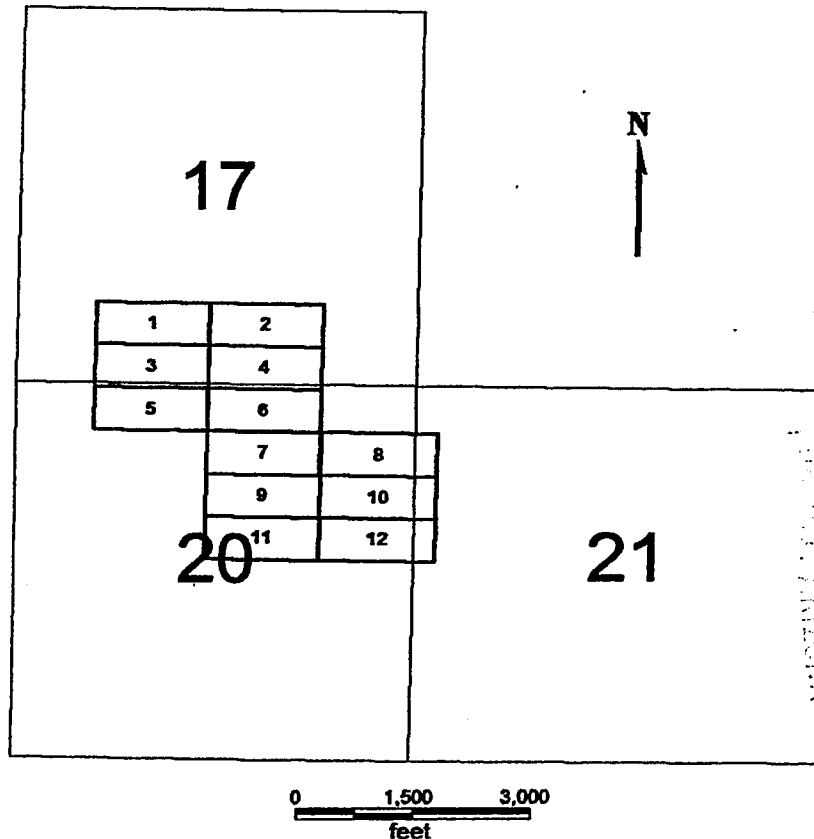
2001 FEB 22 P 2:35

LAND MANAGEMENT

ANC 379570



**BRC 1-12  
T37N R3W**



2001 FEB 22 P 2:35

LAND MANAGEMENT

**BRC 1-12**

Sides are E-W and ends are N-S

All locations, corners and end centers are 5' 2x2 wood posts with metal tags

Located by:

Patrick Hillard  
Box 388  
Kanab, Utah 84741

All claims are 1500 x 600

**BRC 1-12**

Mohave Co., Arizona  
Section 17, 20 and 21, T37N R3W  
Gila Salt River Meridian

AMC 379570

28  
36

BEING RE-RECORDED  
TO ADD  
CORRECTED MAP



PAGE: 1 of 2 FEE # 2007017234

**B: 6680 P: 402**

OFFICIAL RECORDS  
OF MOHAVE COUNTY  
JOAN MCCALL,  
COUNTY RECORDER



02/22/2007 04:43 PM Fee: \$14.00  
DOC TYPE: MINE  
PAID BY: PATRICK HILLARD

## LOCATION NOTICE FOR LODE MINING CLAIM

NOTICE IS HEREBY GIVEN that the **BRC 9** lode mining claim has been located by Patrick Hillard, whose current mailing address is P.O. Box 388, Kanab, UT, 84741.

The general course of this claim is WEST and it is situated in Mohave County, Arizona.

The claim is 1,500 feet in length and 600 feet in width. This claim runs from the location monument on which this location notice is posted approximately 10 feet in a(n) EAST direction to the EAST end line center and 1,490 feet in a(n) WEST direction to the WEST end line. The claim is marked by six monuments, one at each corner and one at the center of each end line of the claim.

The location monument on which this notice is posted is situated within Section 20, T39N, R3W Gila Salt River Base and Meridian, Arizona, and this claim encompasses portions of the following quarter section(s), Section(s), Township(s) and Range(s), Gila Salt River Base and Meridian, Arizona:

NW AND NE Sec 20, T39N, R3W

The locality of this claim with reference to some natural object or permanent monument and additional information (if any) concerning its locality are as follows:

The Southwest corner of this claim is 1850 feet South and 2550 feet East from the SW corner, Section 17, T39N, R3W.

Dated and posted on the ground this 25 day of January, 2007.

LOCATOR

Agent for Patrick Hillard

Return to:

PATRICK HILLARD  
BOX 388  
KANAB UT 84741

ENTERED INTO COMPUTER

TG MAY -7 '08

PHOENIX, ARIZONA

2008 JAN 23 A 2:15

RECEIVED  
B.L.M. AZ STATE OFFICE



PAGE: 1 of 3 FEE # 2007102153

**B: 7043 P: 940**

OFFICIAL RECORDS  
OF MOHAVE COUNTY  
JOAN MCCALL,  
COUNTY RECORDER

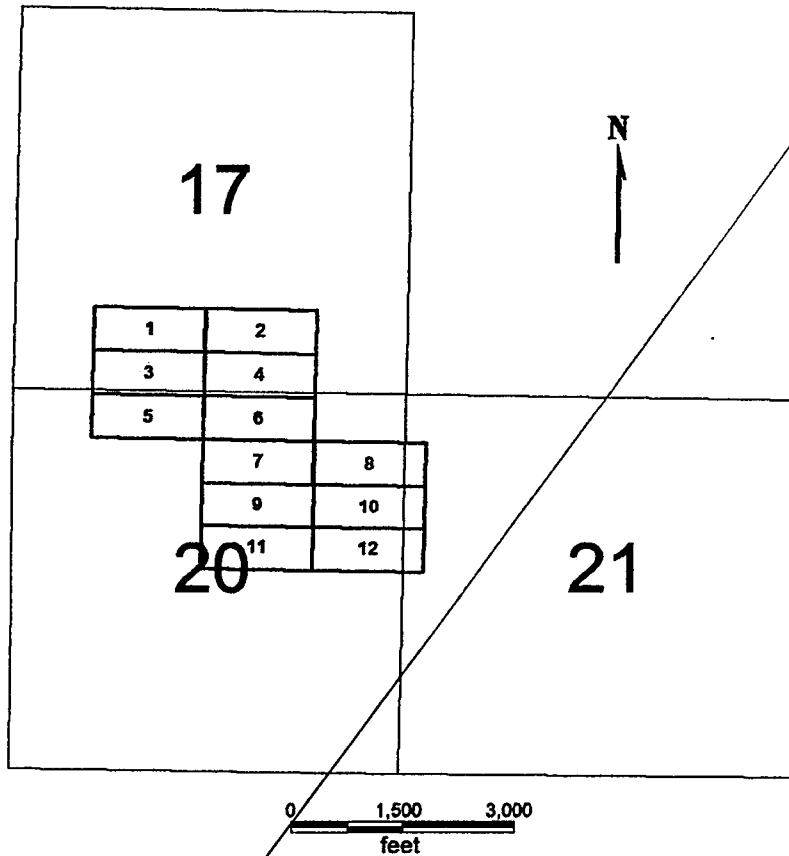


12/07/2007 11:09 AM Fee: \$14.00  
DOC TYPE: MINE  
PAID BY: JUDY M PRATT

403

941

**BRC 1-12  
T37N R3W**



**BRC 1-12**

Sides are E-W and ends are N-S

All locations, corners and end centers are 5' 2x2 wood posts with metal tags

Located by:

Patrick Hillard

Box 388

Kanab, Utah 84741

All claims are 1500 x 600

**BRC 1-12**

Mohave Co., Arizona

Section 17, 20 and 21, T37N R3W

Gila Salt River Meridian

PHOENIX, ARIZONA

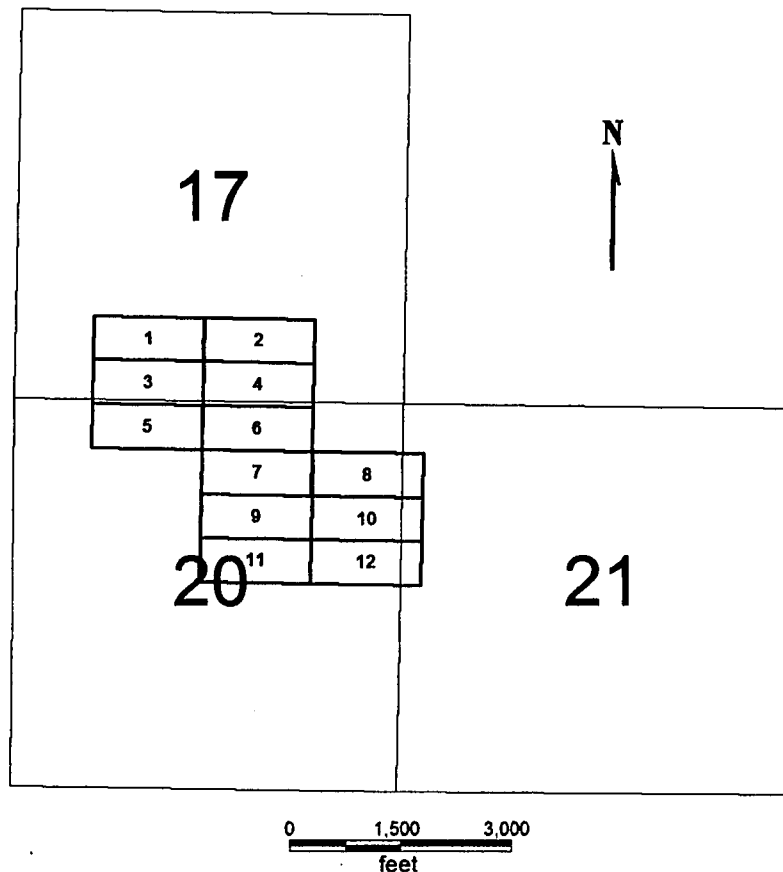
2008 JAN 23 A 5 15

RECEIVED  
B.L.M. AZ STATE OFFICE

ENTERED INTO COMPUTER

TS MAY -7 '08

**BRC 1-12  
T39N R3W**



**BRC 1-12**

Sides are E-W and ends are N-S

All locations, corners and end centers are 5' 2x2 wood posts with metal tags

Located by:

Patrick Hillard

Box 388

Kanab, Utah 84741

All claims are 1500 x 600

**BRC 1-12**

Mohave Co., Arizona

Section 17, 20 and 21, T39N R3W

Gila Salt River Meridian

Map corrected 11/1/07

PHOENIX, ARIZONA

2008 JAN 23 A 8:15

RECEIVED  
B.L.M. AZ STATE OFFICE

ENTERED INTO COMPUTER

TS

MM - 7 '08

942

## LOCATION NOTICE FOR LODE MINING CLAIM

NOTICE IS HEREBY GIVEN that the **BRC 9** lode mining claim has been located by Patrick Hillard, whose current mailing address is P.O. Box 388, Kanab, UT, 84741.

The general course of this claim is WEST and it is situated in Mohave County, Arizona.

The claim is 1,500 feet in length and 600 feet in width. This claim runs from the location monument on which this location notice is posted approximately 10 feet in a(n) EAST direction to the EAST end line center and 1,490 feet in a(n) WEST direction to the WEST end line. The claim is marked by six monuments, one at each corner and one at the center of each end line of the claim.

The location monument on which this notice is posted is situated within Section 20, T39N, R3W Gila Salt River Base and Meridian, Arizona, and this claim encompasses portions of the following quarter section(s), Section(s), Township(s) and Range(s), Gila Salt River Base and Meridian, Arizona:

NW AND NE Sec 20, T39N, R3W

The locality of this claim with reference to some natural object or permanent monument and additional information (if any) concerning its locality are as follows:

The Southwest corner of this claim is 1850 feet South and 2550 feet East from the SW corner, Section 17, T39N, R3W.

Dated and posted on the ground this 25 day of January, 2007.

LOCATOR



Agent for Patrick Hillard

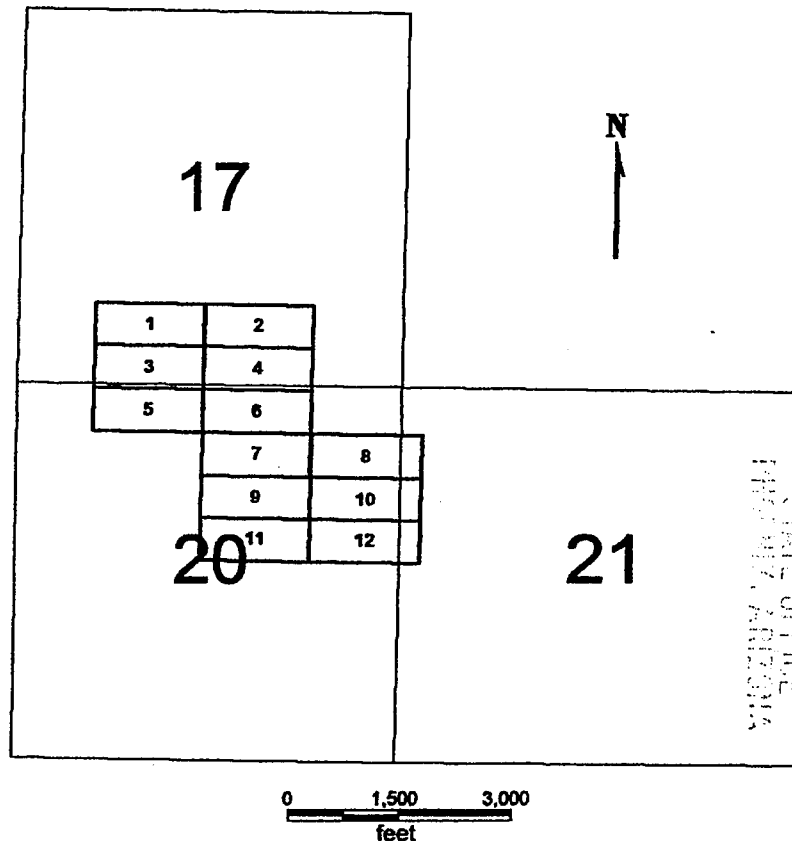
Return to:

Judy M. Pratt  
2182 So. Dover Way  
Lakewood, CO 80227

RECEIVED  
LAND MANAGEMENT  
2007 FEB 22 P 2:35  
ARIZONA  
STATE OFFICE  
TUCSON, ARIZONA

ANC 379571

**BRC 1-12  
T37N R3W**



2001 FEB 22 P 2:35

LAND MANAGEMENT

**BRC 1-12**

Sides are E-W and ends are N-S

All locations, corners and end centers are 5' 2x2 wood posts with metal tags

Located by:

Patrick Hillard

Box 388

Kanab, Utah 84741

**BRC 1-12**

Mohave Co., Arizona

Section 17, 20 and 21, T37N R3W

Gila Salt River Meridian

AMC 379571





**B: 6680 P: 404**

OFFICIAL RECORDS  
OF MOHAVE COUNTY  
JOAN MCCALL,  
COUNTY RECORDER



02/22/2007 04:43 PM Fee: \$14.00  
DOC TYPE: MINE  
PAID BY: PATRICK HILLARD

BEING RE-RECORDED  
TO ADD  
CORRECTED MAP

**LOCATION NOTICE FOR LODE MINING CLAIM**

NOTICE IS HEREBY GIVEN that the **BRC 10** lode mining claim has been located by Patrick Hillard, whose current mailing address is P.O. Box 388, Kanab, UT, 84741.

The general course of this claim is EAST and it is situated in Mohave County, Arizona.

The claim is 1,500 feet in length and 600 feet in width. This claim runs from the location monument on which this location notice is posted approximately 10 feet in a(n) WEST direction to the WEST end line center and 1,490 feet in a(n) EAST direction to the EAST end line. The claim is marked by six monuments, one at each corner and one at the center of each end line of the claim.

The location monument on which this notice is posted is situated within Section 20, T39N, R3W Gila Salt River Base and Meridian, Arizona, and this claim encompasses portions of the following quarter section(s), Section(s), Township(s) and Range(s), Gila Salt River Base and Meridian, Arizona:

NE Sec 20, NW Sec 21, T39N, R3W

The locality of this claim with reference to some natural object or permanent monument and additional information (if any) concerning its locality are as follows:

The Southwest corner of this claim is 1850 feet South and 4050 feet East from the SW corner, Section 17, T39N, R3W.

Dated and posted on the ground this 25 day of January, 2007.

LOCATOR

Agent for Patrick Hillard

RECEIVED  
S.L.M. AZ STATE OFFICE  
2008 JAN 23 A 8:15  
PHOENIX, ARIZONA

Return to:

PATRICK HILLARD  
BOX 388  
KANAB UT 84741

ENTERED INTO COMPUTER

TS

MA 7 '08



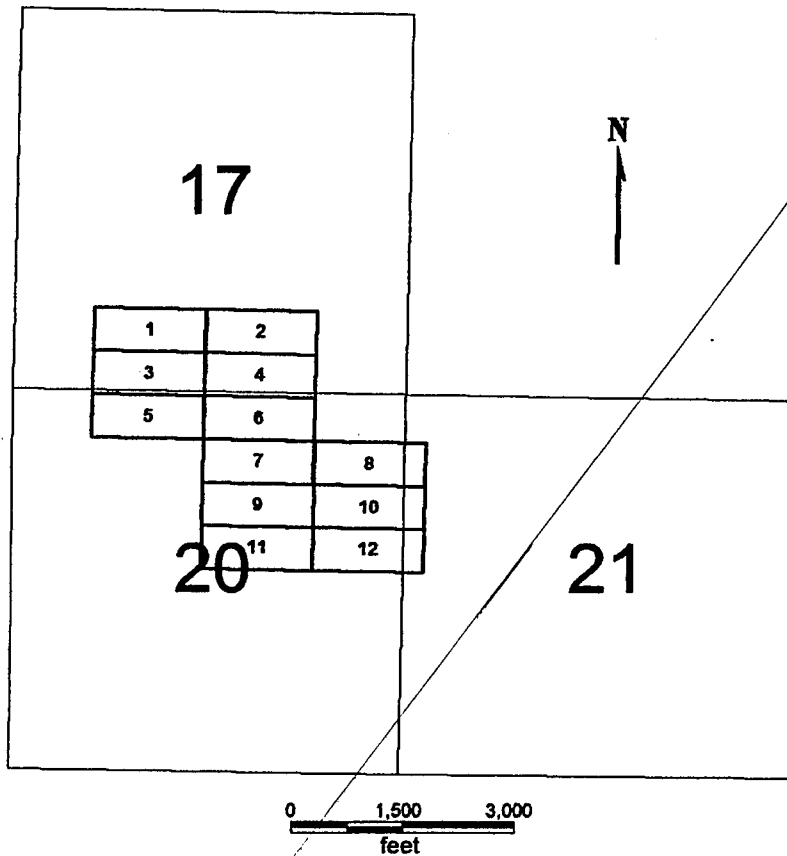
**B: 7043 P: 943**

OFFICIAL RECORDS  
OF MOHAVE COUNTY  
JOAN MCCALL,  
COUNTY RECORDER



12/07/2007 11:09 AM Fee: \$14.00  
DOC TYPE: MINE  
PAID BY: JUDY M PRATT

BRC 1-12  
T37N R3W



**BRC 1-12**

Sides are E-W and ends are N-S

All locations, corners and end centers are 5' 2x2 wood posts with metal tags

Located by:

Patrick Hillard

Box 388

Kanab, Utah 84741

All claims are 1500 x 600

**BRC 1-12**

Mohave Co., Arizona

Section 17, 20 and 21, T37N R3W

Gila Salt River Meridian

ENTERED INTO COMPUTER

T 3

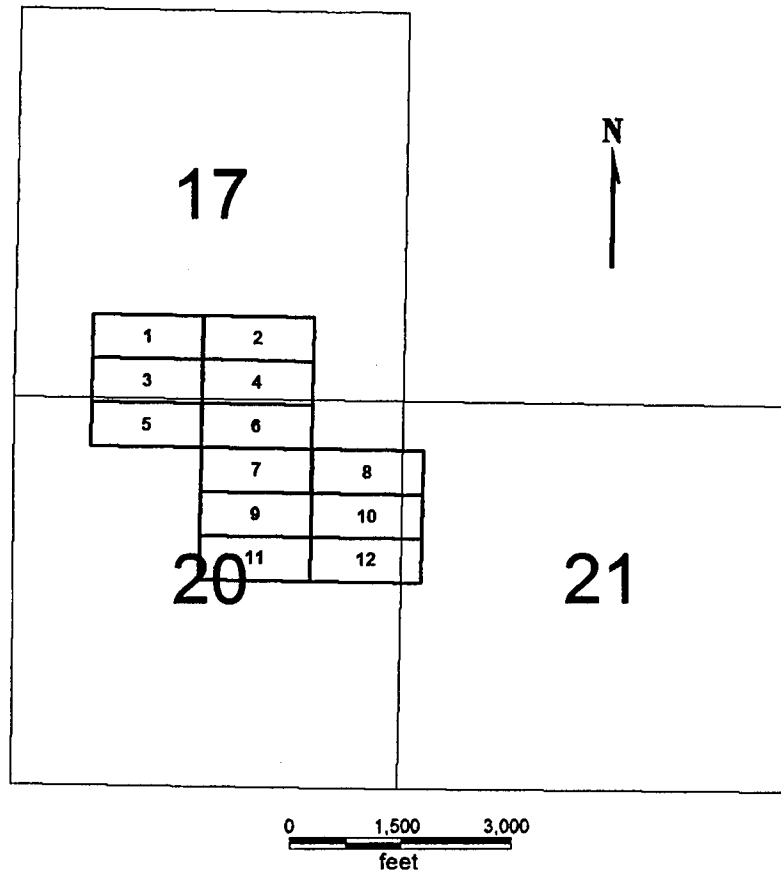
MAY - 7 '08

PHOENIX, ARIZONA

2008 JAN 23 A 8:16

RECEIVED  
B.L.M. AZ STATE OFFICE

**BRC 1-12  
T39N R3W**



**BRC 1-12**

Sides are E-W and ends are N-S

All locations, corners and end centers are 5' 2x2 wood posts with metal tags

Located by:

Patrick Hillard

Box 388

Kanab, Utah 84741

All claims are 1500 x 600

**BRC 1-12**

Mohave Co., Arizona

Section 17, 20 and 21, T39N R3W

Gila Salt River Meridian

Map corrected 11/1/07

PHOENIX, ARIZONA

2008 JAN 23 A 8:16

RECEIVED  
B.L.M. AZ STATE OFFICE

ENTERED INTO COMPUTER

TS

MAY -7 '08

## LOCATION NOTICE FOR LODE MINING CLAIM

NOTICE IS HEREBY GIVEN that the **BRC 10** lode mining claim has been located by Patrick Hillard, whose current mailing address is P.O. Box 388, Kanab, UT, 84741.

The general course of this claim is EAST and it is situated in Mohave County, Arizona.

The claim is 1,500 feet in length and 600 feet in width. This claim runs from the location monument on which this location notice is posted approximately 10 feet in a(n) WEST direction to the WEST end line center and 1,490 feet in a(n) EAST direction to the EAST end line. The claim is marked by six monuments, one at each corner and one at the center of each end line of the claim.

The location monument on which this notice is posted is situated within Section 20, T39N, R3W Gila Salt River Base and Meridian, Arizona, and this claim encompasses portions of the following quarter section(s), Section(s), Township(s) and Range(s), Gila Salt River Base and Meridian, Arizona:


NE Sec 20, NW Sec 21, T39N, R3W

The locality of this claim with reference to some natural object or permanent monument and additional information (if any) concerning its locality are as follows:

The Southwest corner of this claim is 1850 feet South and 4050 feet East from the SW corner, Section 17, T39N, R3W.

Dated and posted on the ground this 25 day of January, 2007.

LOCATOR



Agent for Patrick Hillard

Return to:

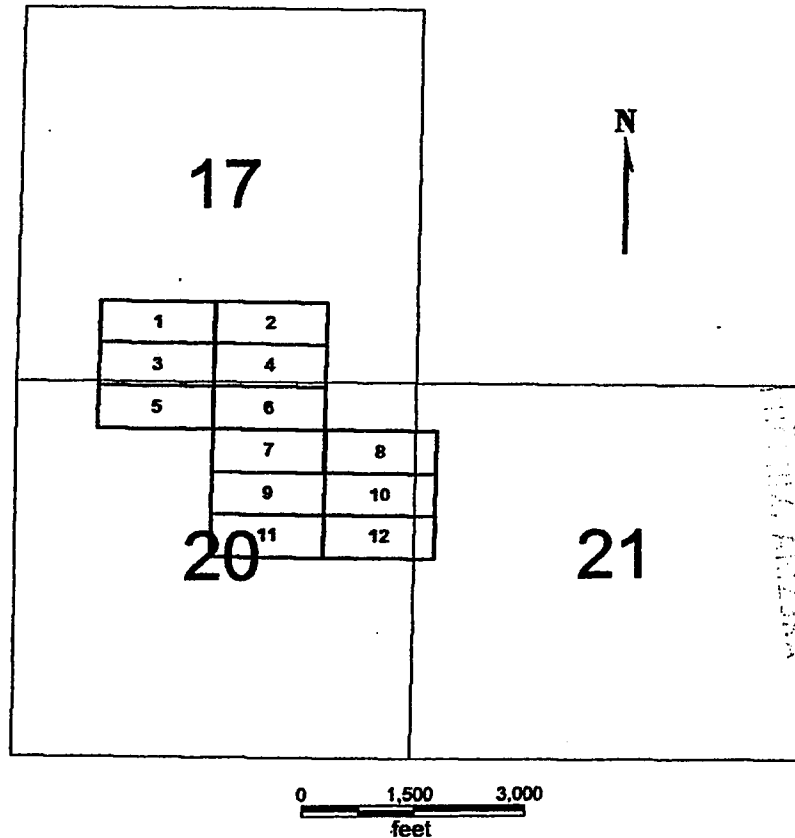
Judy M. Pratt  
2182 So. Dover Way  
Lakewood, CO 80227

LAND MANAGEMENT  
OFFICE  
FEB 22 2007

2007 FEB 22 P 2:35

AMC 379572

**BRC 1-12  
T37N R3W**



2001 FEB 22 P 2:35

LAND MANAGEMENT

**BRC 1-12**

Sides are E-W and ends are N-S

All locations, corners and end centers are 5' 2x2 wood posts with metal tags

Located by:

Patrick Hillard

Box 388

Kanab, Utah 84741

All claims are 1500 x 600

**BRC 1-12**

Mohave Co., Arizona

Section 17, 20 and 21, T37N R3W

Gila Salt River Meridian

AMC 379572

**B: 6680 P: 406**OFFICIAL RECORDS  
OF MOHAVE COUNTY  
JOAN MCCALL,  
COUNTY RECORDER02/22/2007 04:43 PM Fee: \$14.00  
DOC TYPE: MINE  
PAID BY: PATRICK HILLARDBEING RE-RECORDED  
TO ADD  
CORRECTED MAP**LOCATION NOTICE FOR LODE MINING CLAIM**

NOTICE IS HEREBY GIVEN that the **BRC 11** lode mining claim has been located by Patrick Hillard, whose current mailing address is P.O. Box 388, Kanab, UT, 84741.

The general course of this claim is WEST and it is situated in Mohave County, Arizona.

The claim is 1,500 feet in length and 600 feet in width. This claim runs from the location monument on which this location notice is posted approximately 10 feet in a(n) EAST direction to the EAST end line center and 1,490 feet in a(n) WEST direction to the WEST end line. The claim is marked by six monuments, one at each corner and one at the center of each end line of the claim.

The location monument on which this notice is posted is situated within Section 20, T39N, R3W Gila Salt River Base and Meridian, Arizona, and this claim encompasses portions of the following quarter section(s), Section(s), Township(s) and Range(s), Gila Salt River Base and Meridian, Arizona:

NW AND NE Sec 20, T39N, R3W

The locality of this claim with reference to some natural object or permanent monument and additional information (if any) concerning its locality are as follows:

The Southwest corner of this claim is 2450 feet South and 2550 feet East from the SW corner, Section 17, T39N, R3W.

Dated and posted on the ground this 25 day of January, 2007.

LOCATOR

Agent for Patrick Hillard

Return to:

PATRICK HILLARD  
BOX 388  
KANAB UT 84741ENTERED INTO COMPUTER  
TS

MAY - 7 '08

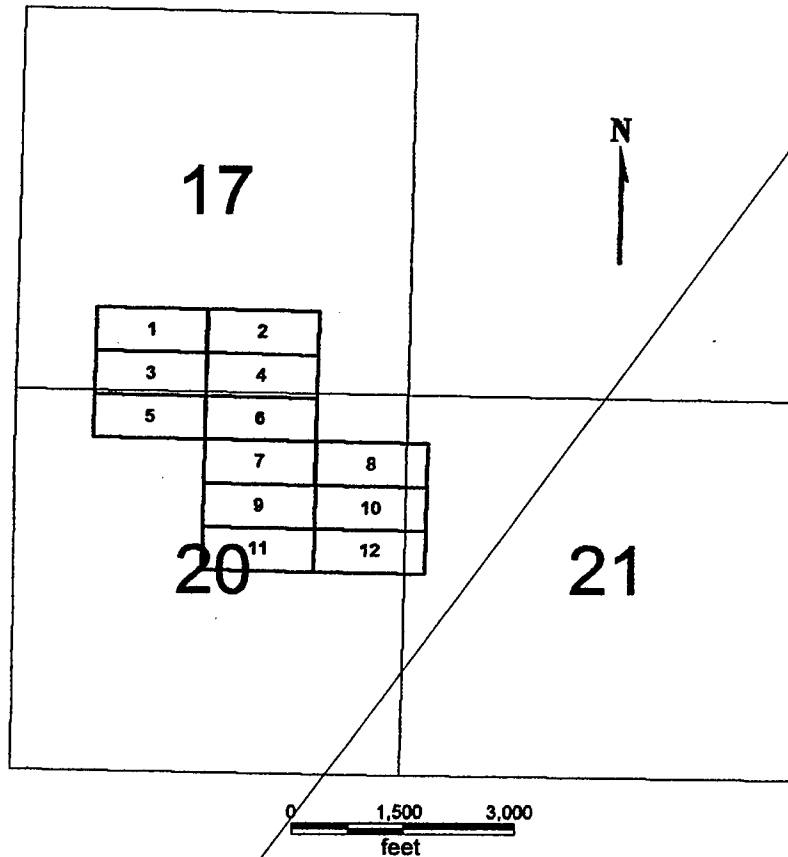
PHOENIX, ARIZONA

2008 JAN 23 A 2:16

RECEIVED  
B.L.M. AZ STATE OFFICE**B: 7043 P: 946**OFFICIAL RECORDS  
OF MOHAVE COUNTY  
JOAN MCCALL,  
COUNTY RECORDER12/07/2007 11:09 AM Fee: \$14.00  
DOC TYPE: MINE  
PAID BY: JUDY M PRATT



**BRC 1-12**  
**T37N R3W**



**BRC 1-12**

Sides are E-W and ends are N-S

All locations, corners and end centers are 5' 2x2 wood posts with metal tags

Located by:

Patrick Hillard

Box 388

Kanab, Utah 84741

All claims are 1500 x 600

**BRC 1-12**

Mohave Co., Arizona

Section 17, 20 and 21, T37N R3W

Gila Salt River Meridian

PHOENIX, ARIZONA

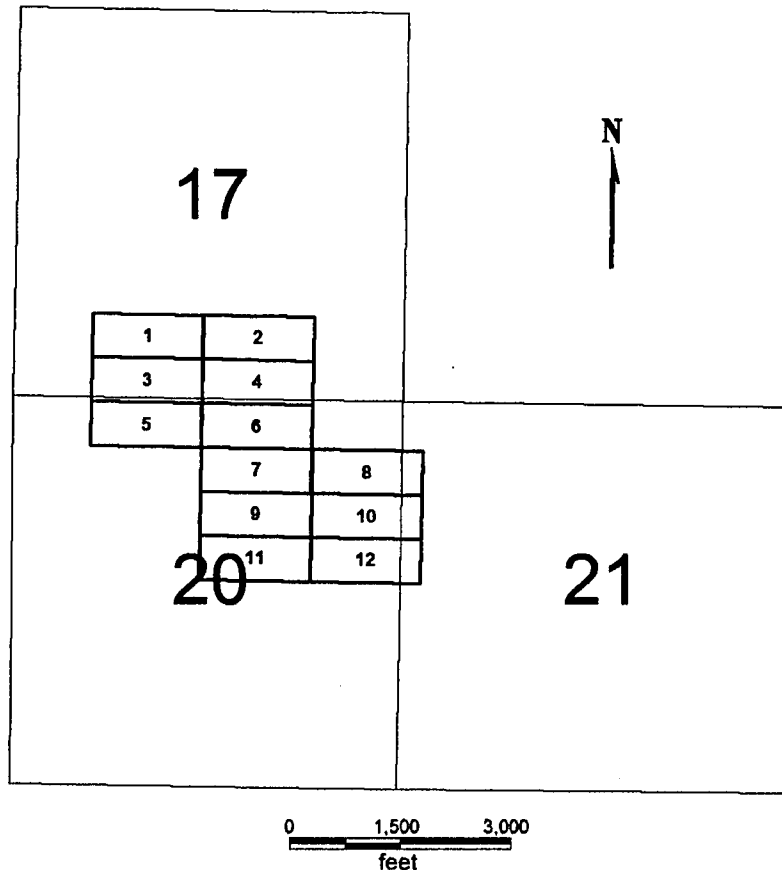
2008 JAN 23 A 9:16

RECEIVED  
B.L.M. AZ STATE OFFICE

ENTERED INTO COMPUTER  
TS

MAY -7 '08

**BRC 1-12**  
**T39N R3W**



**BRC 1-12**

Sides are E-W and ends are N-S

All locations, corners and end centers are 5' 2x2 wood posts with metal tags

Located by:

Patrick Hillard

Box 388

Kanab, Utah 84741

All claims are 1500 x 600

**BRC 1-12**

Mohave Co., Arizona

Section 17, 20 and 21, T39N R3W

Gila Salt River Meridian

Map corrected 11/1/07

PHOENIX, ARIZONA

2008 JAN 23 A 8:16

RECEIVED  
B.L.M. AZ STATE OFFICE

ENTERED INTO COMPUTER

MAY -7 '08

## LOCATION NOTICE FOR LODE MINING CLAIM

NOTICE IS HEREBY GIVEN that the **BRC 11** lode mining claim has been located by Patrick Hillard, whose current mailing address is P.O. Box 388, Kanab, UT, 84741.

The general course of this claim is WEST and it is situated in Mohave County, Arizona.

The claim is 1,500 feet in length and 600 feet in width. This claim runs from the location monument on which this location notice is posted approximately 10 feet in a(n) EAST direction to the EAST end line center and 1,490 feet in a(n) WEST direction to the WEST end line. The claim is marked by six monuments, one at each corner and one at the center of each end line of the claim.

The location monument on which this notice is posted is situated within Section 20, T39N, R3W Gila Salt River Base and Meridian, Arizona, and this claim encompasses portions of the following quarter section(s), Section(s), Township(s) and Range(s), Gila Salt River Base and Meridian, Arizona:


NW AND NE Sec 20, T39N, R3W

The locality of this claim with reference to some natural object or permanent monument and additional information (if any) concerning its locality are as follows:

The Southwest corner of this claim is 2450 feet South and 2550 feet East from the SW corner, Section 17, T39N, R3W.

Dated and posted on the ground this 25 day of January, 2007.

LOCATOR



Agent for Patrick Hillard

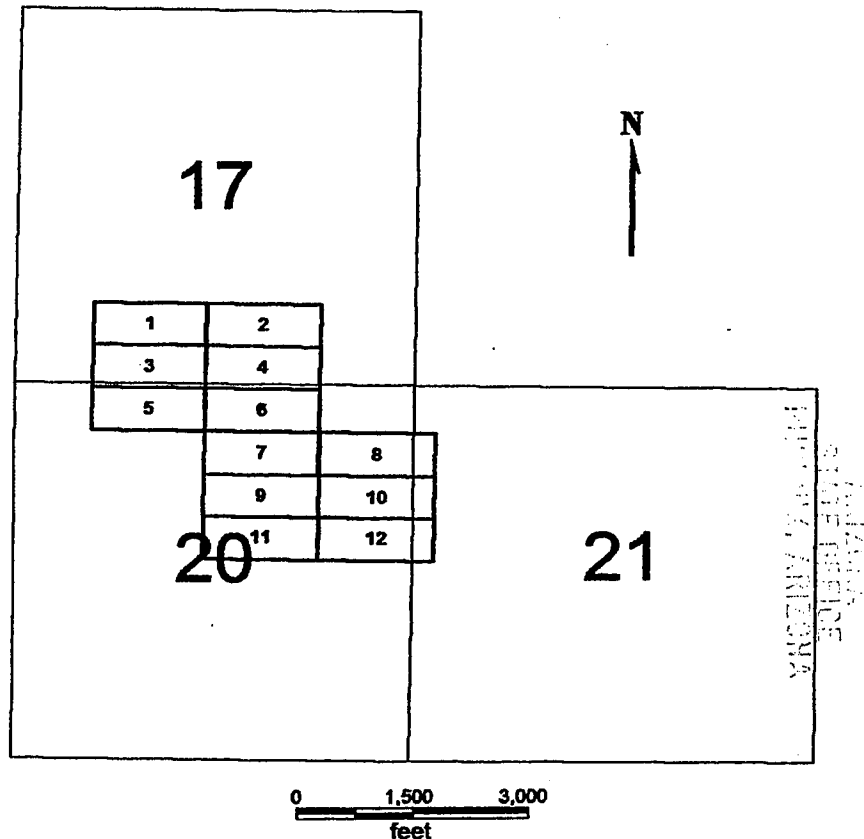
Return to:

Judy M. Pratt  
2182 So. Dover Way  
Lakewood, CO 80227

2001 FEB 22 P 2:35  
LAND RECORDS  
MOHAVE COUNTY  
ARIZONA

ANC 379573

**BRC 1-12  
T37N R3W**



2001 FEB 22 P 2:34

LAND MANAGEMENT

**BRC 1-12**

Sides are E-W and ends are N-S

All locations, corners and end centers are 5' 2x2 wood posts with metal tags

Located by:

Patrick Hillard  
Box 388  
Kanab, Utah 84741

All claims are 1500 x 600

**BRC 1-12**

Mohave Co., Arizona  
Section 17, 20 and 21, T37N R3W  
Gila Salt River Meridian

AMC 379573

3E

BEING RE-RECORDED  
TO ADD  
CORRECTED MAP

PAGE: 1 of 2 FEE # 2007017237

**B: 6680 P: 408**

OFFICIAL RECORDS  
OF MOHAVE COUNTY  
JOAN MCCALL,  
COUNTY RECORDER



02/22/2007 04:43 PM Fee: \$14.00  
DOC TYPE: MINE  
PAID BY: PATRICK HILLARD

## LOCATION NOTICE FOR LODE MINING CLAIM

NOTICE IS HEREBY GIVEN that the **BRC 12** lode mining claim has been located by Patrick Hillard, whose current mailing address is P.O. Box 388, Kanab, UT, 84741.

The general course of this claim is EAST and it is situated in Mohave County, Arizona.

The claim is 1,500 feet in length and 600 feet in width. This claim runs from the location monument on which this location notice is posted approximately 10 feet in a(n) WEST direction to the WEST end line center and 1,490 feet in a(n) EAST direction to the EAST end line. The claim is marked by six monuments, one at each corner and one at the center of each end line of the claim.

The location monument on which this notice is posted is situated within Section 20, T39N, R3W Gila Salt River Base and Meridian, Arizona, and this claim encompasses portions of the following quarter section(s), Section(s), Township(s) and Range(s), Gila Salt River Base and Meridian, Arizona:

NE Sec 20, NW Sec 21, T39N, R3W

The locality of this claim with reference to some natural object or permanent monument and additional information (if any) concerning its locality are as follows:

The Southwest corner of this claim is 2450 feet South and 4050 feet East from the SW corner, Section 17, T39N, R3W.

Dated and posted on the ground this 25 day of January, 2007.

LOCATOR

Agent for Patrick Hillard

RECEIVED  
S.L.M. AZ STATE OFFICE  
2008 JAN 23 A 8:17  
PHOENIX, ARIZONA

Return to:

PATRICK HILLARD  
BOX 388  
KANAB UT 84741

Re

ENTERED INTO COMPUTER

TS

MAY - 7 '08

PAGE: 1 of 3 FEE # 2007102156

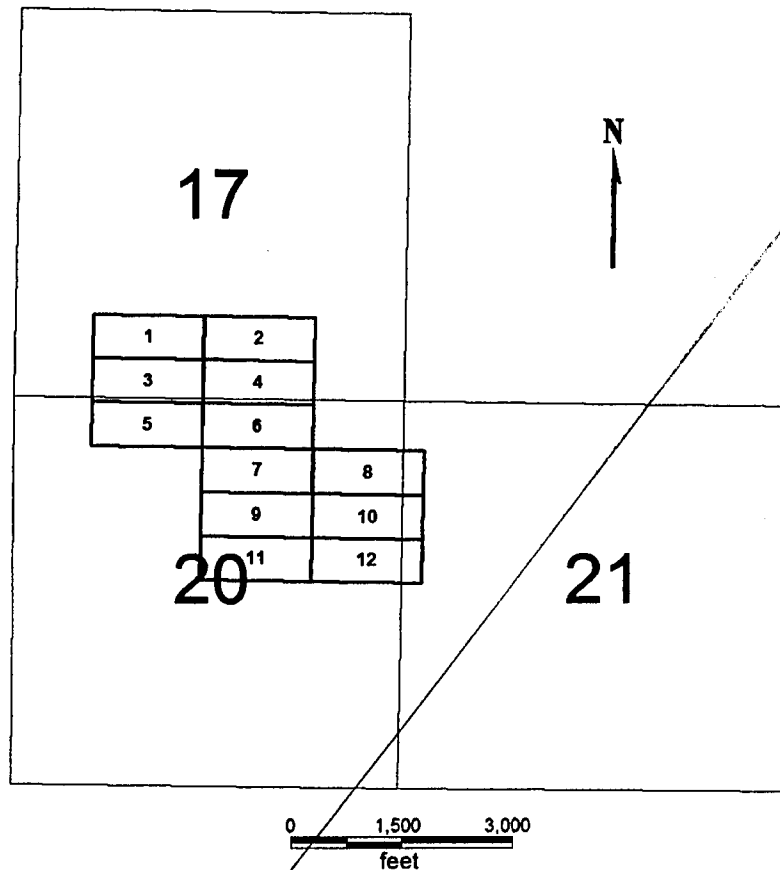
**B: 7043 P: 949**

OFFICIAL RECORDS  
OF MOHAVE COUNTY  
JOAN MCCALL,  
COUNTY RECORDER



12/07/2007 11:09 AM Fee: \$14.00  
DOC TYPE: MINE  
PAID BY: JUDY M PRATT

**BRC 1-12**  
**T37N R3W**



**BRC 1-12**

Sides are E-W and ends are N-S

All locations, corners and end centers are 5' 2x2 wood posts with metal tags

Located by:

Patrick Hillard

Box 388

Kanab, Utah 84741

All claims are 1500 x 600

**BRC 1-12**

Mohave Co., Arizona

Section 17, 20 and 21, T37N R3W

Gila Salt River Meridian

PHOENIX, ARIZONA

2008 JAN 23 A 8:17

RECEIVED  
B.L.M. AZ STATE OFFICE

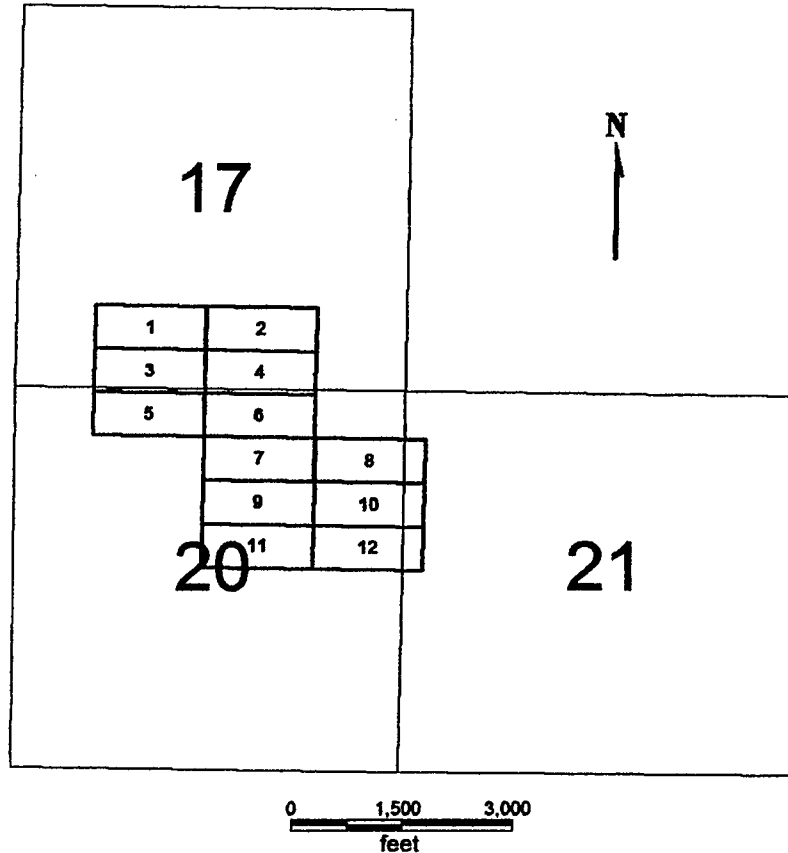
ENTERED INTO COMPUTER

T3

MAY -7 '08



**BRC 1-12  
T39N R3W**



**BRC 1-12**

All claims are 1500 x 600

Sides are E-W and ends are N-S

All locations, corners and end centers are 5' 2x2 wood posts with metal tags

Located by:

Patrick Hillard

Box 388

Kanab, Utah 84741

**BRC 1-12**

Mohave Co., Arizona

Section 17, 20 and 21, T39N R3W

Gila Salt River Meridian

Map corrected 11/1/07

PHOENIX, ARIZONA

2009 JAN 23 A 8:17

RECEIVED  
B.L.M. AZ STATE OFFICE

ENTERED INTO COMPUTER

TS MAY -7 '08

## LOCATION NOTICE FOR LODE MINING CLAIM

NOTICE IS HEREBY GIVEN that the **BRC 12** lode mining claim has been located by Patrick Hillard, whose current mailing address is P.O. Box 388, Kanab, UT, 84741.

The general course of this claim is EAST and it is situated in Mohave County, Arizona.

The claim is 1,500 feet in length and 600 feet in width. This claim runs from the location monument on which this location notice is posted approximately 10 feet in a(n) WEST direction to the WEST end line center and 1,490 feet in a(n) EAST direction to the EAST end line. The claim is marked by six monuments, one at each corner and one at the center of each end line of the claim.

The location monument on which this notice is posted is situated within Section 20, T39N, R3W Gila Salt River Base and Meridian, Arizona, and this claim encompasses portions of the following quarter section(s), Section(s), Township(s) and Range(s), Gila Salt River Base and Meridian, Arizona:


NE Sec 20, NW Sec 21, T39N, R3W

The locality of this claim with reference to some natural object or permanent monument and additional information (if any) concerning its locality are as follows:

The Southwest corner of this claim is 2450 feet South and 4050 feet East from the SW corner, Section 17, T39N, R3W.

Dated and posted on the ground this 25 day of January, 2007.

LOCATOR



Agent for Patrick Hillard

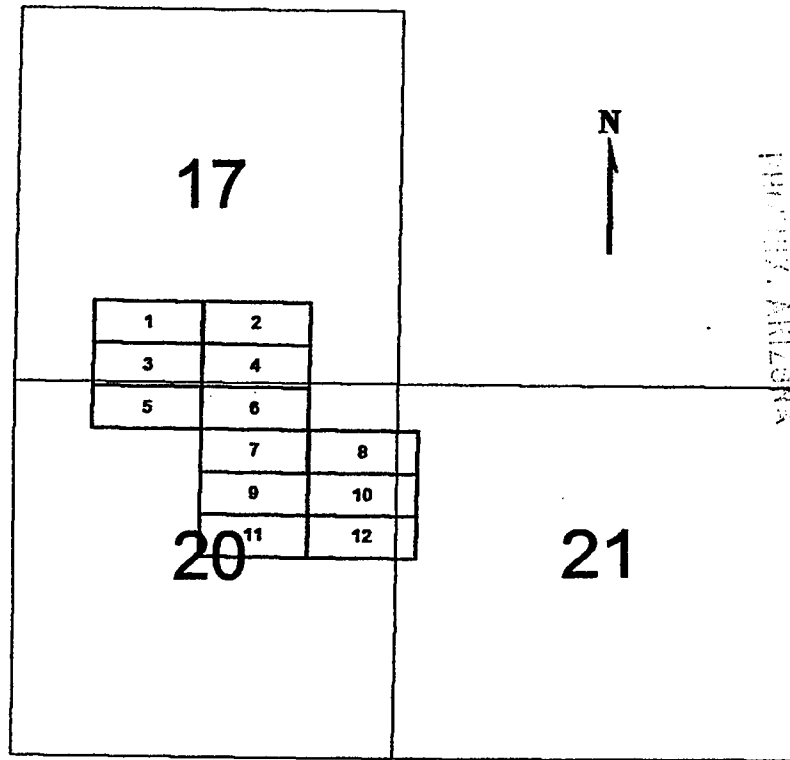
Return to:

Judy M. Pratt  
2182 So. Dover Way  
Lakewood, CO 80227

2007 FEB 22 2:34  
LAND MANAGEMENT  
STATE OF ARIZONA

ANC 379574

**BRC 1-12**  
**T37N R3W**



RECEIVED  
STATE OFFICE  
FEB 22 2001  
LAND MANAGEMENT  
2001 FEB 22 P 2:34

**BRC 1-12**

Sides are E-W and ends are N-S

All locations, corners and end centers are 5' 2x2 wood posts with metal tags

Located by:

Patrick Hillard

Box 388

Kanab, Utah 84741

All claims are 1500 x 600

**BRC 1-12**

Mohave Co., Arizona

Section 17, 20 and 21, T37N R3W

Gila Salt River Meridian

AMC 379574

## LOCATION NOTICE FOR LODE MINING CLAIM

NOTICE IS HEREBY GIVEN that the **CEN 1** lode mining claim has been located by Patrick Hillard, whose current mailing address is P.O. Box 388, Kanab, UT, 84741.

The general course of this claim is NORTH and it is situated in Mohave County, Arizona.

The claim is 1,500 feet in length and 600 feet in width. This claim runs from the location monument on which this location notice is posted approximately 10 feet in a(n) SOUTH direction to the SOUTH end line center and 1,490 feet in a(n) NORTH direction to the NORTH end line. The claim is marked by six monuments, one at each corner and one at the center of each end line of the claim.

The location monument on which this notice is posted is situated within Section 8, T38N, R3W Gila Salt River Base and Meridian, Arizona, and this claim encompasses portions of the following quarter section(s), Section(s), Township(s) and Range(s), Gila Salt River Base and Meridian, Arizona:


NE and NW Sec 8, SE and SW Sec 5, T38N, R3W

The locality of this claim with reference to some natural object or permanent monument and additional information (if any) concerning its locality are as follows:

The Southeast corner of this claim is 550 feet South and 3030 feet East from the NW corner, Section 8, T38N, R3W.

Dated and posted on the ground this 30 day of January, 2007.

LOCATOR



Patrick Hillard

Return to:

Judy M. Pratt  
2182 So. Dover Way  
Lakewood, CO 80227

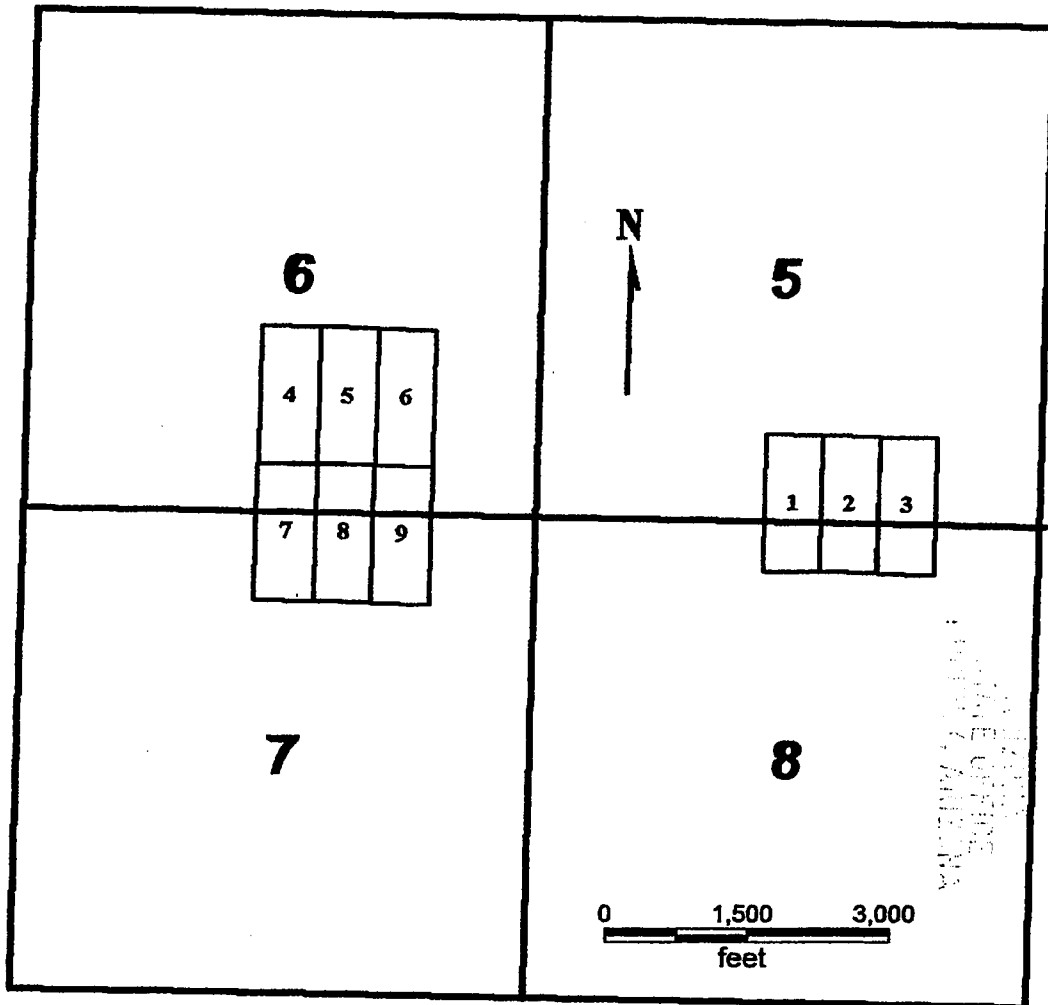
RECEIVED  
STATE OFFICE  
JAN 31 2007  
PHOENIX, ARIZONA

2007 FEB 22 P 2:37

LAND MANAGEMENT

ANC 379575

**CEN 1-9  
T38N, R3W**



**CEN 1-9**

Sides are N-S and ends are E-W

All locations, corners and end centers are 5' 2x2 wood posts with metal tags

Located by:

Patrick Hillard  
Box 388  
Kanab, Utah 84741

All claims are 1500 x 600

Mohave Co., Arizona  
Sections 5, 6, 7 and 8, T38N, R3W  
Gila Salt River Meridian

ANC 379575

## LOCATION NOTICE FOR LODE MINING CLAIM

NOTICE IS HEREBY GIVEN that the **CEN 2** lode mining claim has been located by Patrick Hillard, whose current mailing address is P.O. Box 388, Kanab, UT, 84741.

The general course of this claim is **NORTH** and it is situated in Mohave County, Arizona.

The claim is 1,500 feet in length and 600 feet in width. This claim runs from the location monument on which this location notice is posted approximately 10 feet in a(n) **SOUTH** direction to the **SOUTH** end line center and 1,490 feet in a(n) **NORTH** direction to the **NORTH** end line. The claim is marked by six monuments, one at each corner and one at the center of each end line of the claim.

The location monument on which this notice is posted is situated within Section 8, T38N, R3W Gila Salt River Base and Meridian, Arizona, and this claim encompasses portions of the following quarter section(s), Section(s), Township(s) and Range(s), Gila Salt River Base and Meridian, Arizona:


NE Sec 8, SE Sec 5, T38N, R3W

The locality of this claim with reference to some natural object or permanent monument and additional information (if any) concerning its locality are as follows:

The Southeast corner of this claim is 550 feet South and 3630 feet East from the NW corner, Section 8, T38N, R3W.

Dated and posted on the ground this 30 day of January, 2007.

LOCATOR



Patrick Hillard

Return to:

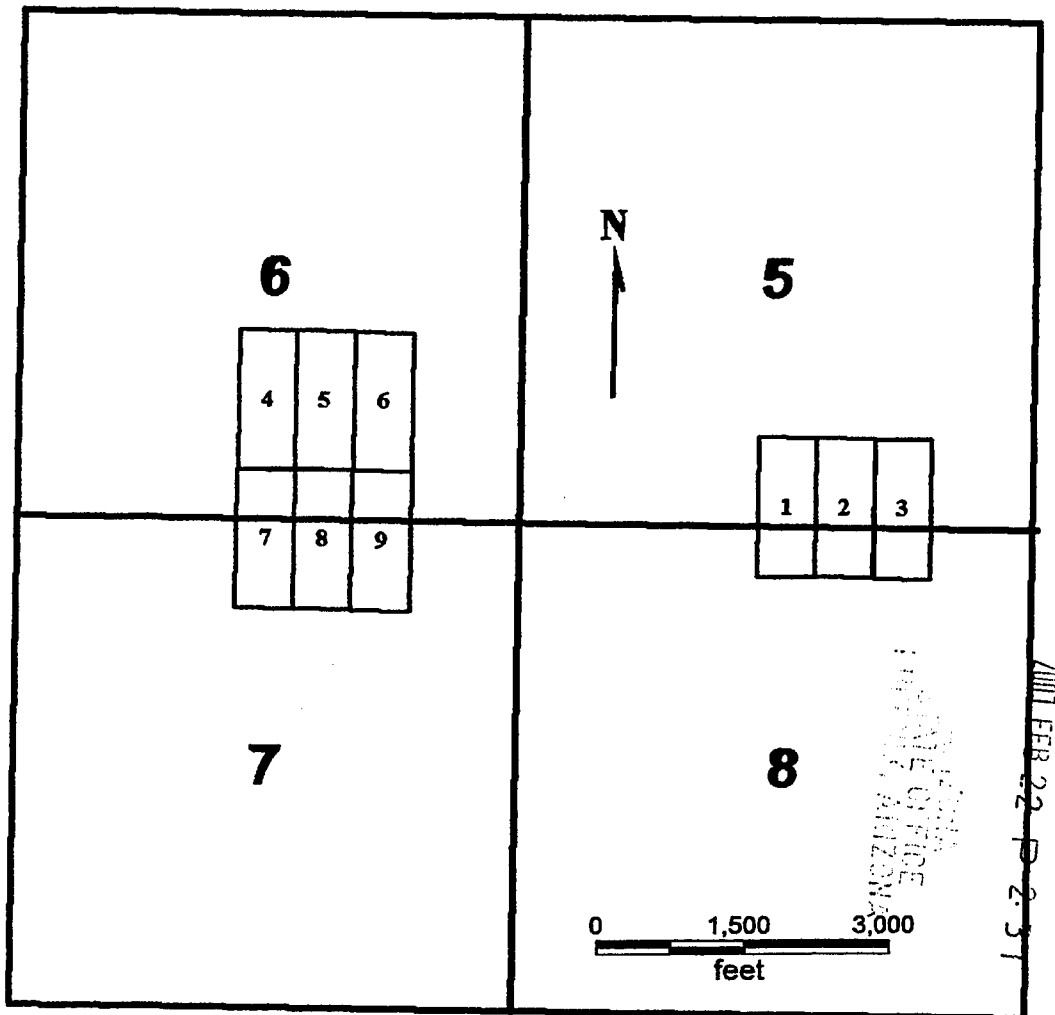
Judy M. Pratt  
2182 So. Dover Way  
Lakewood, CO 80227

2007 FEB 22 P 2:37  
LAND DEPARTMENT  
MINE OFFICE  
MOHAVE COUNTY, ARIZONA

AMC 379576



**CEN 1-9  
T38N, R3W**



**CEN 1-9**

Sides are N-S and ends are E-W

All locations, corners and end centers are 5' 2x2 wood posts with metal tags

Located by:

Patrick Hillard  
Box 388  
Kanab, Utah 84741

All claims are 1500 x 600

Mohave Co., Arizona  
Sections 5, 6, 7 and 8, T38N, R3W  
Gila Salt River Meridian

AMC 37957b

## LOCATION NOTICE FOR LODE MINING CLAIM

NOTICE IS HEREBY GIVEN that the **CEN 3** lode mining claim has been located by Patrick Hillard, whose current mailing address is P.O. Box 388, Kanab, UT, 84741.

The general course of this claim is NORTH and it is situated in Mohave County, Arizona.

The claim is 1,500 feet in length and 600 feet in width. This claim runs from the location monument on which this location notice is posted approximately 10 feet in a(n) SOUTH direction to the SOUTH end line center and 1,490 feet in a(n) NORTH direction to the NORTH end line. The claim is marked by six monuments, one at each corner and one at the center of each end line of the claim.

The location monument on which this notice is posted is situated within Section 8, T38N, R3W Gila Salt River Base and Meridian, Arizona, and this claim encompasses portions of the following quarter section(s), Section(s), Township(s) and Range(s), Gila Salt River Base and Meridian, Arizona:

NE Sec 8, SE Sec 5, T38N, R3W

The locality of this claim with reference to some natural object or permanent monument and additional information (if any) concerning its locality are as follows:

The Southeast corner of this claim is 550 feet South and 4230 feet East from the NW corner, Section 8, T38N, R3W.

Dated and posted on the ground this 30 day of January, 2007.

LOCATOR

  
Patrick Hillard

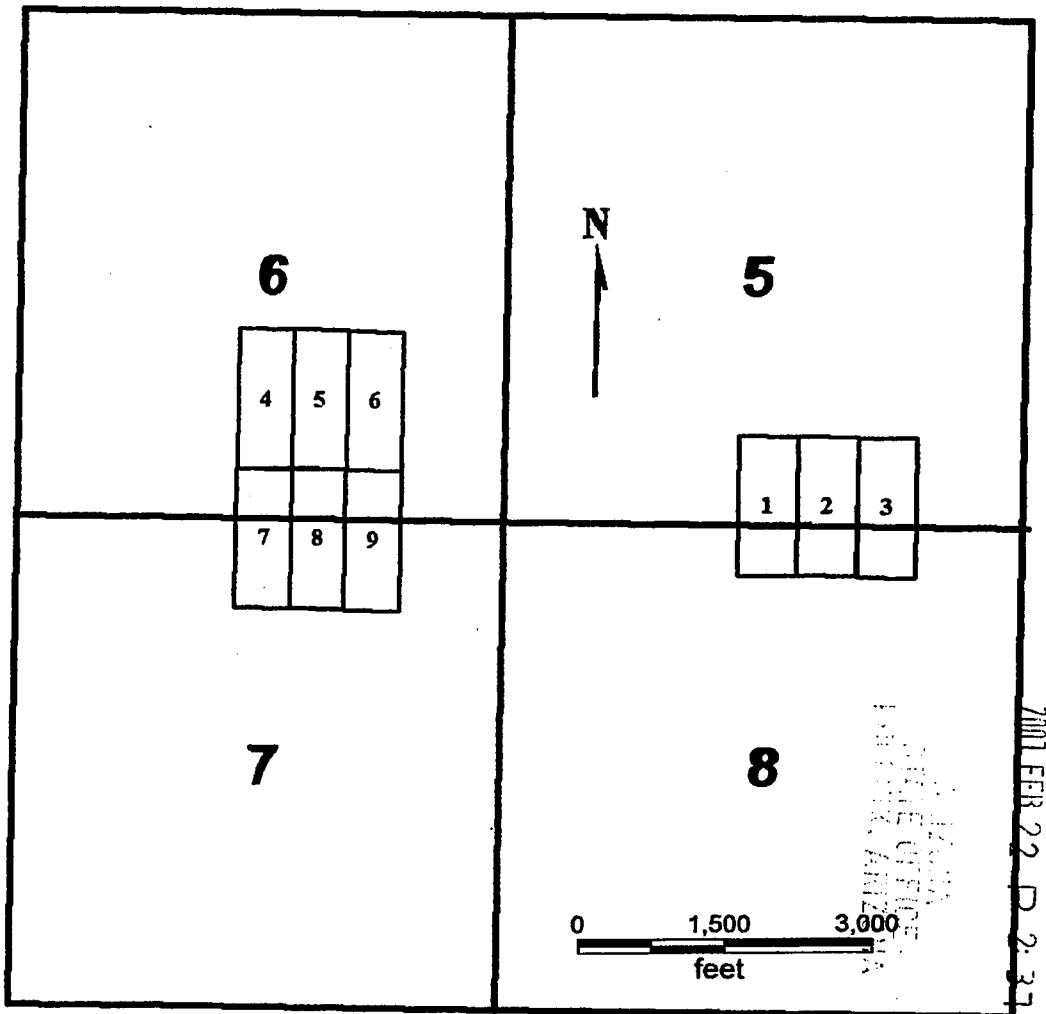
Return to:

Judy M. Pratt  
2182 So. Dover Way  
Lakewood, CO 80227

LAND MANAGEMENT  
2001 FEB 22 PM 2:37  
BUREAU OF LAND MANAGEMENT  
MONTANA

ANC 379577

**CEN 1-9  
T38N, R3W**



**CEN 1-9**

Sides are N-S and ends are E-W

All locations, corners and end centers are 5' 2x2 wood posts with metal tags

Located by:

Patrick Hillard  
Box 388  
Kanab, Utah 84741

All claims are 1500 x 600

Mohave Co., Arizona  
Sections 5, 6, 7 and 8, T38N, R3W  
Gila Salt River Meridian

AMC 379577

## LOCATION NOTICE FOR LOSE MINING CLAIM

NOTICE IS HEREBY GIVEN that the **CEN 4** lode mining claim has been located by Patrick Hillard, whose current mailing address is P.O. Box 388, Kanab, UT, 84741.

The general course of this claim is NORTH and it is situated in Mohave County, Arizona.

The claim is 1,500 feet in length and 600 feet in width. This claim runs from the location monument on which this location notice is posted approximately 10 feet in a(n) SOUTH direction to the SOUTH end line center and 1,490 feet in a(n) NORTH direction to the NORTH end line. The claim is marked by six monuments, one at each corner and one at the center of each end line of the claim.

The location monument on which this notice is posted is situated within Section 6, T38N, R3W Gila Salt River Base and Meridian, Arizona, and this claim encompasses portions of the following quarter section(s), Section(s), Township(s) and Range(s), Gila Salt River Base and Meridian, Arizona:


SW and SE Sec 6, T38N, R3W

The locality of this claim with reference to some natural object or permanent monument and additional information (if any) concerning its locality are as follows:

The Southeast corner of this claim is 540 feet North and 2160 feet West from the NW corner, Section 8, T38N, R3W.

Dated and posted on the ground this 30 day of January, 2007.

LOCATOR

  
Patrick Hillard

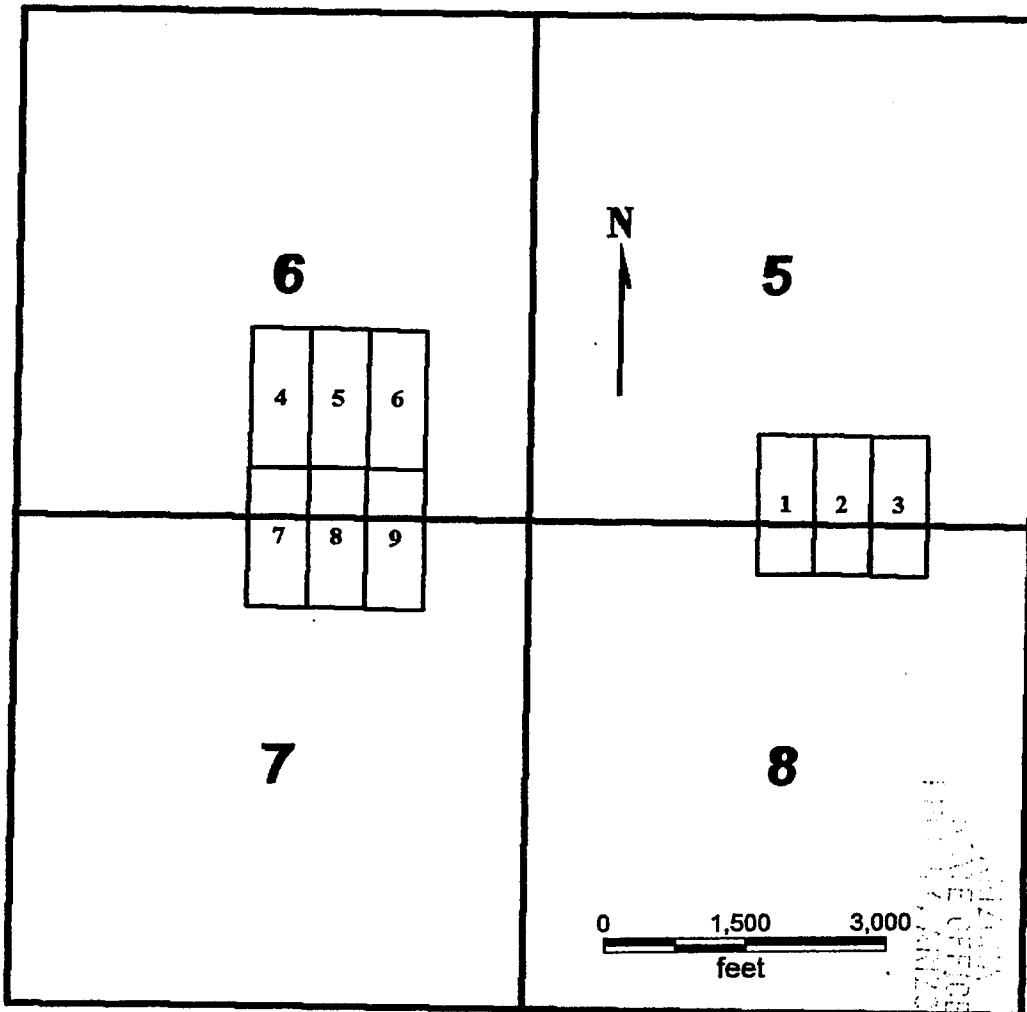
Return to:

Judy M. Pratt  
2182 So. Dover Way  
Lakewood, CO 80227

2007 FEB 22 P 2:37  
STATE OF ARIZONA  
LAND MANAGEMENT

ANC 379578

**CEN 1-9  
T38N, R3W**



**CEN 1-9**

Sides are N-S and ends are E-W

All locations, corners and end centers are 5' 2x2 wood posts with metal tags

Located by:

Patrick Hillard  
Box 388  
Kanab, Utah 84741

All claims are 1500 x 600

Mohave Co., Arizona  
Sections 5, 6, 7 and 8, T38N, R3W  
Gila Salt River Meridian

AMC 379578

## LOCATION NOTICE FOR LODE MINING CLAIM

NOTICE IS HEREBY GIVEN that the **CEN 5** lode mining claim has been located by Patrick Hillard, whose current mailing address is P.O. Box 388, Kanab, UT, 84741.

The general course of this claim is NORTH and it is situated in Mohave County, Arizona.

The claim is 1,500 feet in length and 600 feet in width. This claim runs from the location monument on which this location notice is posted approximately 10 feet in a(n) SOUTH direction to the SOUTH end line center and 1,490 feet in a(n) NORTH direction to the NORTH end line. The claim is marked by six monuments, one at each corner and one at the center of each end line of the claim.

The location monument on which this notice is posted is situated within Section 6, T38N, R3W Gila Salt River Base and Meridian, Arizona, and this claim encompasses portions of the following quarter section(s), Section(s), Township(s) and Range(s), Gila Salt River Base and Meridian, Arizona:


SE Sec 6, T38N, R3W

The locality of this claim with reference to some natural object or permanent monument and additional information (if any) concerning its locality are as follows:

The Southeast corner of this claim is 540 feet North and 1560 feet West from the NW corner, Section 8, T38N, R3W.

Dated and posted on the ground this 30 day of January, 2007.

LOCATOR



Patrick Hillard

Return to:

Judy M. Pratt  
2182 So. Dover Way  
Lakewood, CO 80227

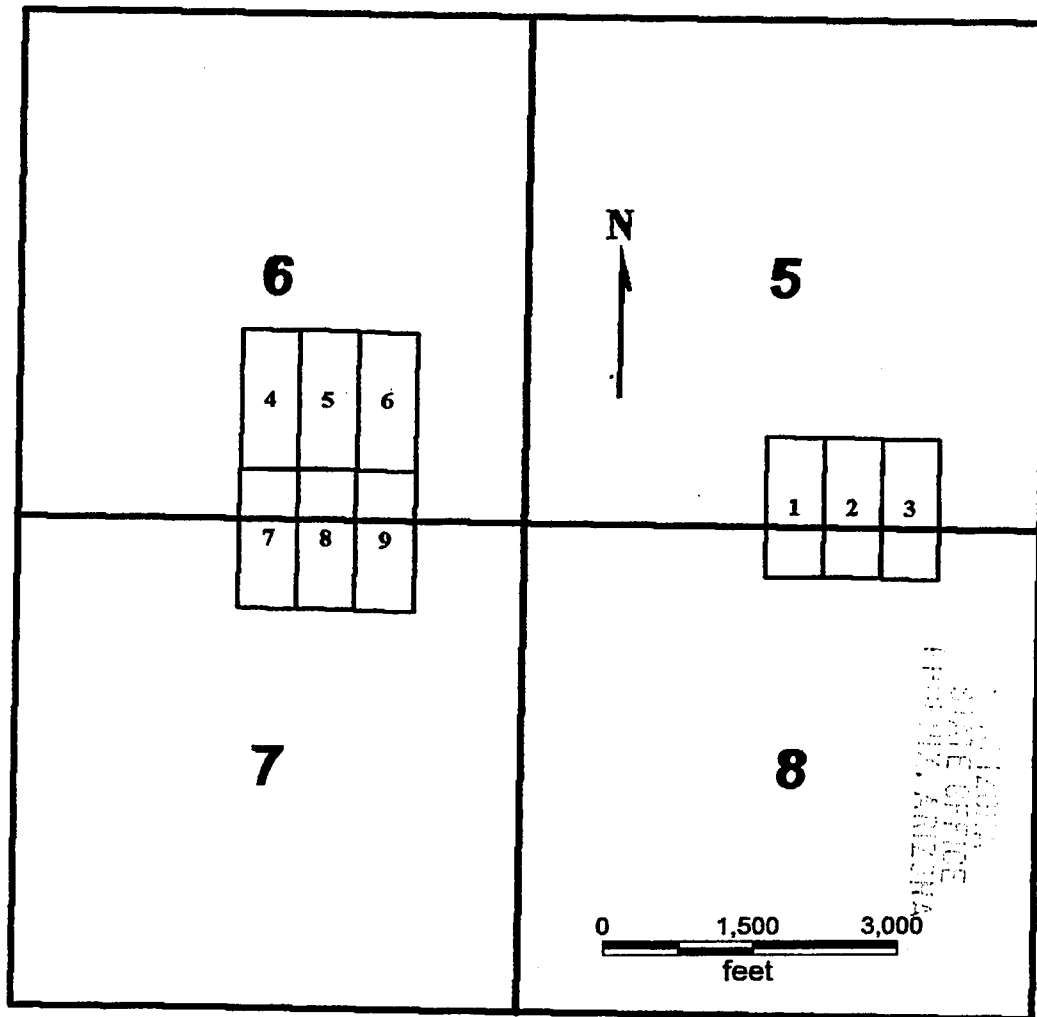
STATE OF ARIZONA  
DEPT. OF LAND MANAGEMENT

2007 FEB 22 P 2:36

STATE OF ARIZONA  
DEPT. OF LAND MANAGEMENT

ANC 379579

**CEN 1-9  
T38N, R3W**



**CEN 1-9**

Sides are N-S and ends are E-W

All locations, corners and end centers are 5' 2x2 wood posts with metal tags

Located by:

Patrick Hillard  
Box 388  
Kanab, Utah 84741

All claims are 1500 x 600

Mohave Co., Arizona  
Sections 5, 6, 7 and 8, T38N, R3W  
Gila Salt River Meridian

AMC 379579



## LOCATION NOTICE FOR LODE MINING CLAIM

NOTICE IS HEREBY GIVEN that the **CEN 6** lode mining claim has been located by Patrick Hillard, whose current mailing address is P.O. Box 388, Kanab, UT, 84741.

The general course of this claim is NORTH and it is situated in Mohave County, Arizona.

The claim is 1,500 feet in length and 600 feet in width. This claim runs from the location monument on which this location notice is posted approximately 10 feet in a(n) SOUTH direction to the SOUTH end line center and 1,490 feet in a(n) NORTH direction to the NORTH end line. The claim is marked by six monuments, one at each corner and one at the center of each end line of the claim.

The location monument on which this notice is posted is situated within Section 6, T38N, R3W Gila Salt River Base and Meridian, Arizona, and this claim encompasses portions of the following quarter section(s), Section(s), Township(s) and Range(s), Gila Salt River Base and Meridian, Arizona:


SE Sec 6, T38N, R3W

The locality of this claim with reference to some natural object or permanent monument and additional information (if any) concerning its locality are as follows:

The Southeast corner of this claim is 540 feet North and 960 feet West from the NW corner, Section 8, T38N, R3W.

Dated and posted on the ground this 30 day of January, 2007.

LOCATOR

  
Patrick Hillard

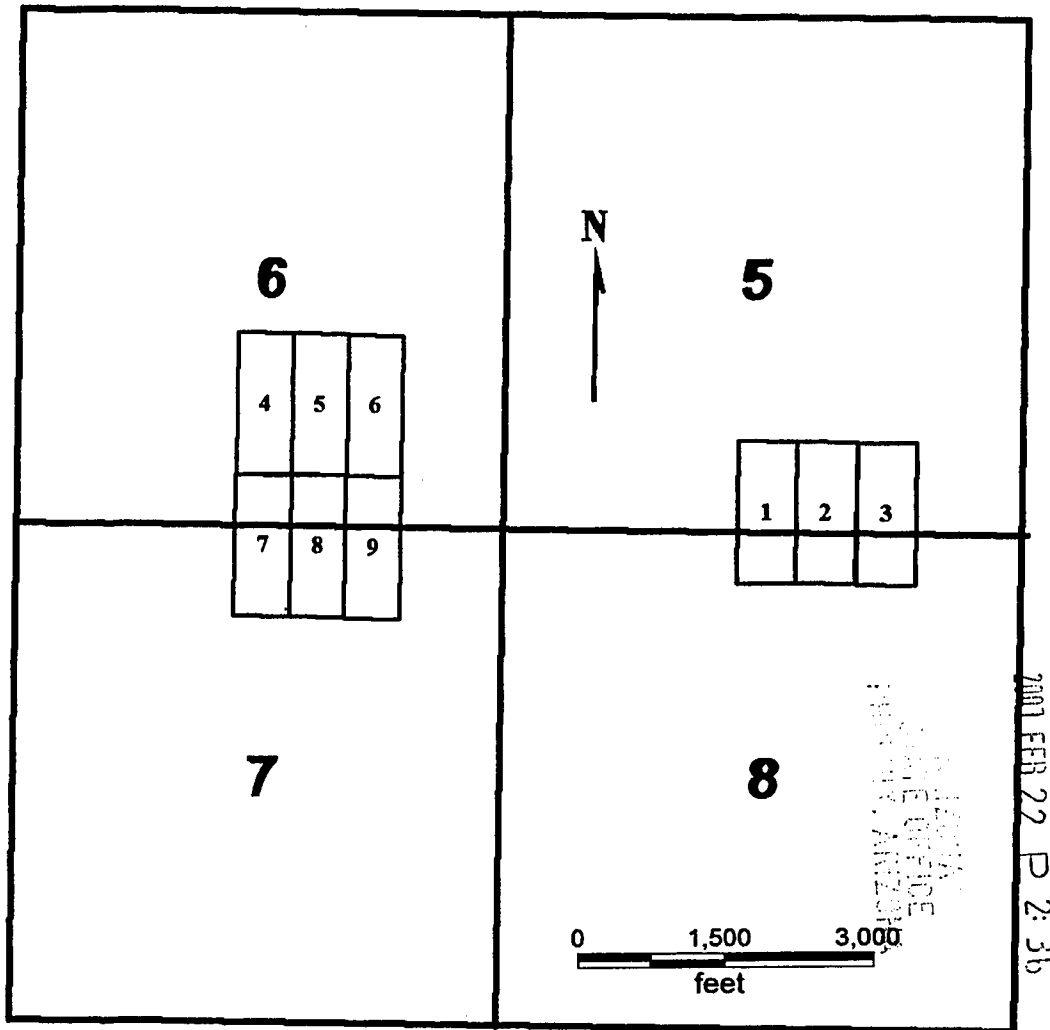
Return to:

Judy M. Pratt  
2182 So. Dover Way  
Lakewood, CO 80227

2007 FEB 22 P 2:36  
LAND MANAGEMENT  
BUREAU OF LAND MANAGEMENT  
MOUNTAIN VIEW, ARIZONA

ANC 379580

**CEN 1-9  
T38N, R3W**



**CEN 1-9**

Sides are N-S and ends are E-W

All locations, corners and end centers are 5' 2x2 wood posts with metal tags

Located by:

Patrick Hillard  
Box 388  
Kanab, Utah 84741

All claims are 1500 x 600

Mohave Co., Arizona  
Sections 5, 6, 7 and 8, T38N, R3W  
Gila Salt River Meridian

AMC 379580

## LOCATION NOTICE FOR LODE MINING CLAIM

NOTICE IS HEREBY GIVEN that the **CEN 7** lode mining claim has been located by Patrick Hillard, whose current mailing address is P.O. Box 388, Kanab, UT, 84741.

The general course of this claim is NORTH and it is situated in Mohave County, Arizona.

The claim is 1,500 feet in length and 600 feet in width. This claim runs from the location monument on which this location notice is posted approximately 10 feet in a(n) SOUTH direction to the SOUTH end line center and 1,490 feet in a(n) NORTH direction to the NORTH end line. The claim is marked by six monuments, one at each corner and one at the center of each end line of the claim.

The location monument on which this notice is posted is situated within Section 7, T38N, R3W Gila Salt River Base and Meridian, Arizona, and this claim encompasses portions of the following quarter section(s), Section(s), Township(s) and Range(s), Gila Salt River Base and Meridian, Arizona:


NW and NE Sec 7, SW and SE Sec 6, T38N, R3W

The locality of this claim with reference to some natural object or permanent monument and additional information (if any) concerning its locality are as follows:

The Southeast corner of this claim is 960 feet South and 2160 feet West from the NW corner, Section 8, T38N, R3W.

Dated and posted on the ground this 30 day of January, 2007.

LOCATOR

  
Patrick Hillard

Return to:

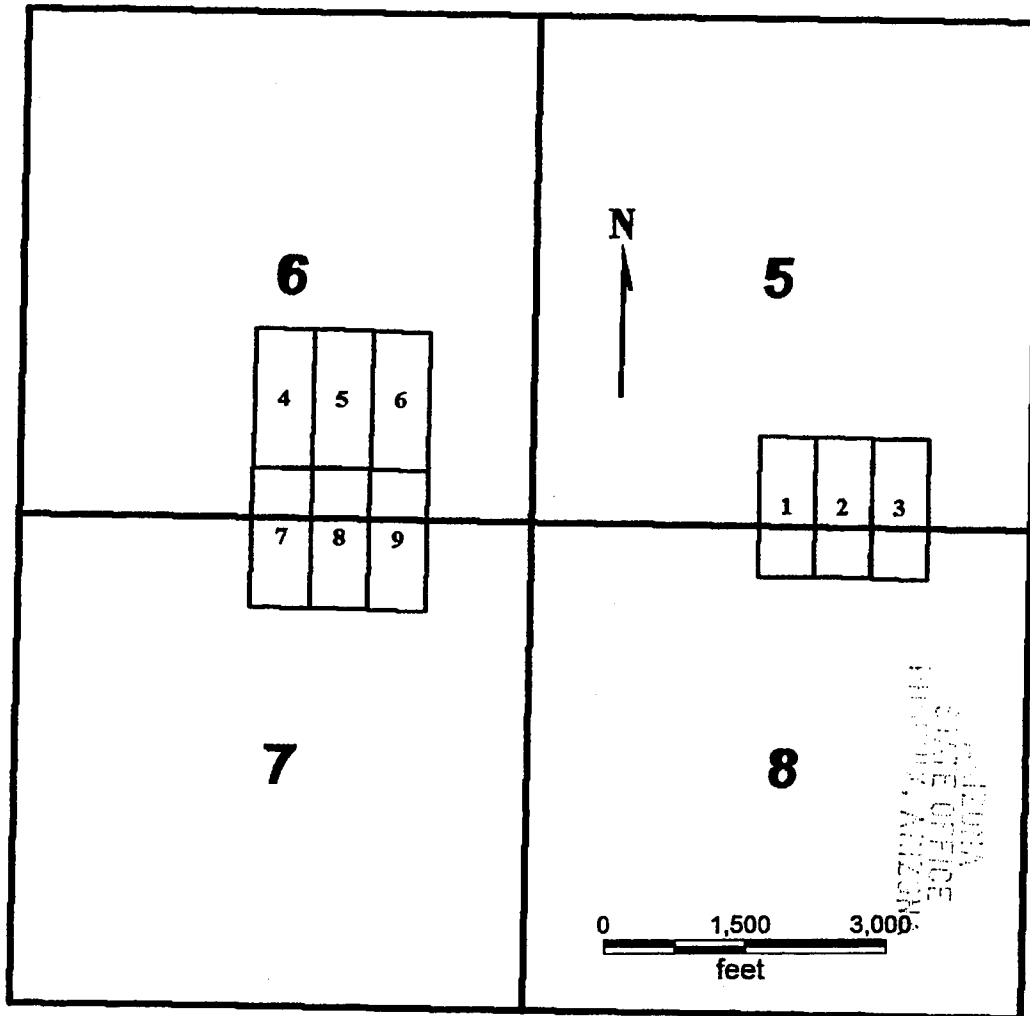
Judy M. Pratt  
2182 So. Dover Way  
Lakewood, CO 80227

RECEIVED  
STATE OF ARIZONA  
DEPARTMENT OF LAND MANAGEMENT

2007 FEB 22 P 2 36

ANC 379581

**CEN 1-9  
T38N, R3W**



**CEN 1-9**

Sides are N-S and ends are E-W

All locations, corners and end centers are 5' 2x2 wood posts with metal tags

Located by:

Patrick Hillard

Box 388

Kanab, Utah 84741

All claims are 1500 x 600

Mohave Co., Arizona

Sections 5, 6, 7 and 8, T38N, R3W

Gila Salt River Meridian

AMC 379581

B: 7043 P: 796

OFFICIAL RECORDS  
OF MOHAVE COUNTY  
JOAN MCCALL,  
COUNTY RECORDER



12/07/2007 11:08 AM Fee: \$14.00  
DOC TYPE: AMDMINE  
PAID BY: JUDY M PRATT

Return to: Patrick Hillard  
Box 388  
Kanab, UT 84741

### AMENDED LOCATION NOTICE FOR LODE MINING CLAIM

This notice is to amend the location notice for the following claim: CEN 8:  
AMC379582, Mohave Co. Reference 2007017224, located on 30-Jan-2007.

NOTICE IS HEREBY GIVEN that the **CEN 8** lode mining claim has been located  
by Patrick Hillard, whose current mailing address is P.O. Box 388, Kanab, UT, 84741.

The general course of this claim is NORTH and it is situated in Mohave County,  
Arizona.

The claim is 1,500 feet in length and 600 feet in width. This claim runs from the location  
monument on which this location notice is posted approximately 10 feet in a(n) SOUTH  
direction to the SOUTH end line center and 1,490 feet in a(n) NORTH direction to the  
NORTH end line. The claim is marked by six monuments, one at each corner and one at  
the center of each end line of the claim.

The location monument on which this notice is posted is situated within Section 7, T38N,  
R3W Gila Salt River Base and Meridian, Arizona, and this claim encompasses portions  
of the following quarter section(s), Section(s), Township(s) and Range(s), Gila Salt River  
Base and Meridian, Arizona:

NE Sec 7 and SE Sec 6, T38N, R3W

The locality of this claim with reference to some natural object or permanent monument  
and additional information (if any) concerning its locality are as follows:

The Southeast corner of this claim is 960 feet South and  
1560 feet West from the NW corner, Section 8, T38N, R3W.

Amended this 1<sup>st</sup> day of November, 2007

*Judy M Pratt*  
Judy M. Pratt, agent for Patrick Hillard

RECEIVED  
B.L.M. AZ STATE OFFICE

2008 FEB 28 A 10:26

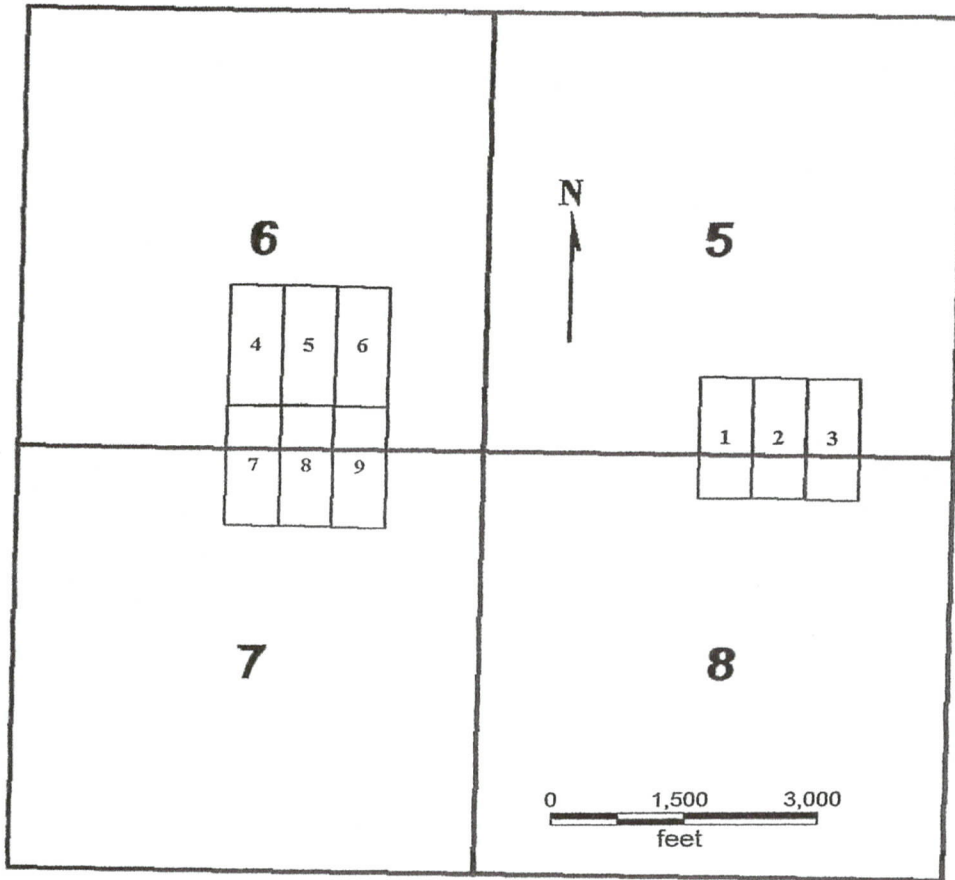
PHOENIX, ARIZONA

*Filed for  
County Recorder*

AMC 379582

CEN 1-9  
T38N, R3W

797



**CEN 1-9**

Sides are N-S and ends are E-W

All locations, corners and end centers are 5' 2x2 wood posts with metal tags

Located by:

Patrick Hillard  
Box 388  
Kanab, Utah 84741

All claims are 1500 x 600

Mohave Co., Arizona  
Sections 5, 6, 7 and 8, T38N, R3W  
Gila Salt River Meridian

RECEIVED  
B.L.M. AZ STATE OFFICE  
2008 FEB 28 ADO-28  
PHOENIX, ARIZONA

AMC 379563

Return to: Patrick Hillard  
Box 388  
Kanab, UT 84741



**AMENDED LOCATION NOTICE FOR LODE MINING CLAIM**

This notice is to amend the location notice for the following claim: CEN 8:  
AMC379582, Mohave Co. Reference 2007017224, located on 30-Jan-2007.

NOTICE IS HEREBY GIVEN that the **CEN 8** lode mining claim has been located  
by Patrick Hillard, whose current mailing address is P.O. Box 388, Kanab, UT, 84741.

The general course of this claim is NORTH and it is situated in Mohave County,  
Arizona.

The claim is 1,500 feet in length and 600 feet in width. This claim runs from the location  
monument on which this location notice is posted approximately 10 feet in a(n) SOUTH  
direction to the SOUTH end line center and 1,490 feet in a(n) NORTH direction to the  
NORTH end line. The claim is marked by six monuments, one at each corner and one at  
the center of each end line of the claim.

The location monument on which this notice is posted is situated within Section 7, T38N,  
R3W Gila Salt River Base and Meridian, Arizona, and this claim encompasses portions  
of the following quarter section(s), Section(s), Township(s) and Range(s), Gila Salt River  
Base and Meridian, Arizona:

**NE Sec 7 and SE Sec 6, T38N, R3W**

The locality of this claim with reference to some natural object or permanent monument  
and additional information (if any) concerning its locality are as follows:

The Southeast corner of this claim is 960 feet South and  
1560 feet West from the NW corner, Section 8, T38N, R3W.

Amended this 1<sup>st</sup> day of November, 2007

PHOENIX, ARIZONA

2007 DEC -7 A 9:25

RECEIVED  
B.L.M. AZ STATE OFFICE

Judy M. Pratt  
Judy M. Pratt, Agent for Patrick Hillard

RS 5/21/08

ENTERED IN COMPUTER

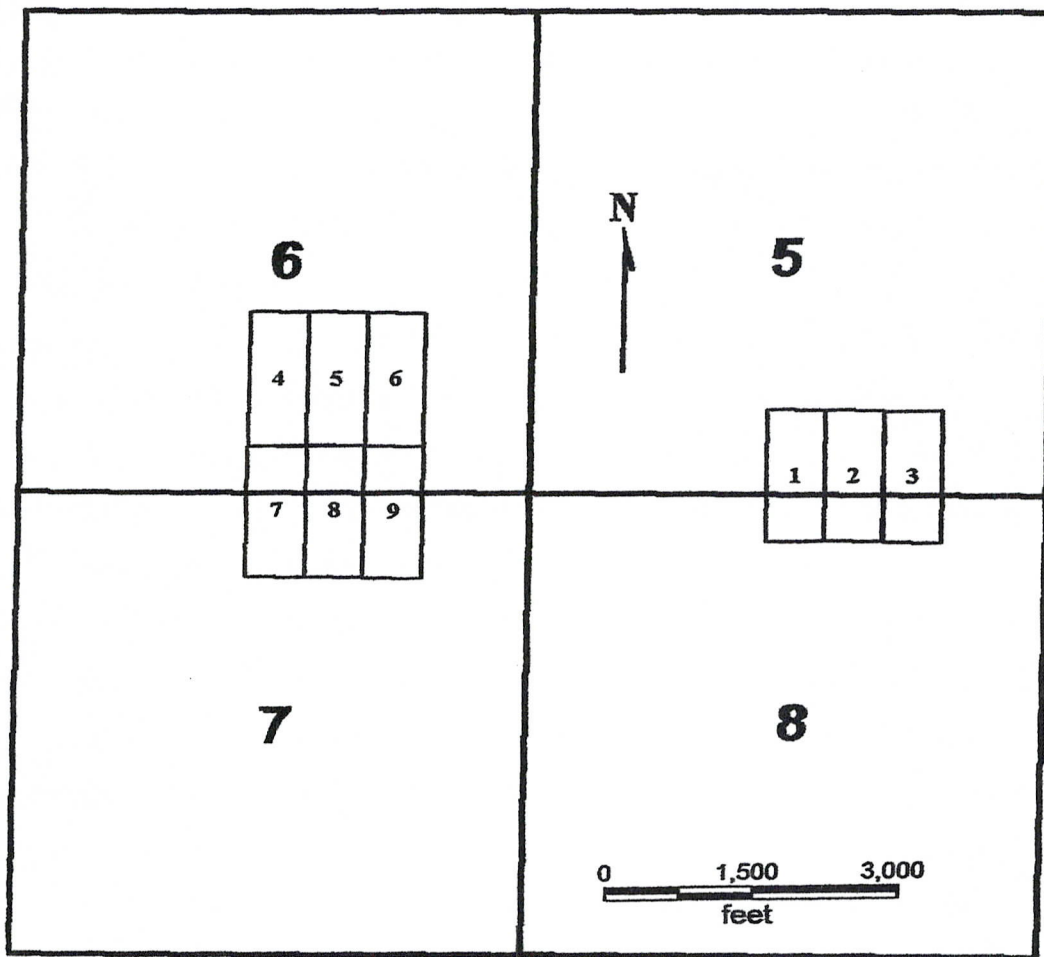


RECEIVED  
B.L.M. AZ STATE OFFICE

2001 DEC -7 A 9:26

PHOENIX, ARIZONA

**CEN 1-9**  
**T38N, R3W**



**CEN 1-9**

Sides are N-S and ends are E-W

All locations, corners and end centers are 5' 2x2 wood posts with metal tags

Located by:

Patrick Hillard

Box 388

Kanab, Utah 84741

All claims are 1500 x 600

Mohave Co., Arizona

Sections 5, 6, 7 and 8, T38N, R3W

Gila Salt River Meridian

## LOCATION NOTICE FOR LODE MINING CLAIM

NOTICE IS HEREBY GIVEN that the **CEN 8** lode mining claim has been located by Patrick Hillard, whose current mailing address is P.O. Box 388, Kanab, UT, 84741.

The general course of this claim is NORTH and it is situated in Mohave County, Arizona.

The claim is 1,500 feet in length and 600 feet in width. This claim runs from the location monument on which this location notice is posted approximately 10 feet in a(n) SOUTH direction to the SOUTH end line center and 1,490 feet in a(n) NORTH direction to the NORTH end line. The claim is marked by six monuments, one at each corner and one at the center of each end line of the claim.

The location monument on which this notice is posted is situated within Section 7, T38N, R3W Gila Salt River Base and Meridian, Arizona, and this claim encompasses portions of the following quarter section(s), Section(s), Township(s) and Range(s), Gila Salt River Base and Meridian, Arizona:


NE Sec 7, T38N, R3W

The locality of this claim with reference to some natural object or permanent monument and additional information (if any) concerning its locality are as follows:

The Southeast corner of this claim is 960 feet South and 1560 feet West from the NW corner, Section 8, T38N, R3W.

Dated and posted on the ground this 30 day of January, 2007.

LOCATOR

  
Patrick Hillard

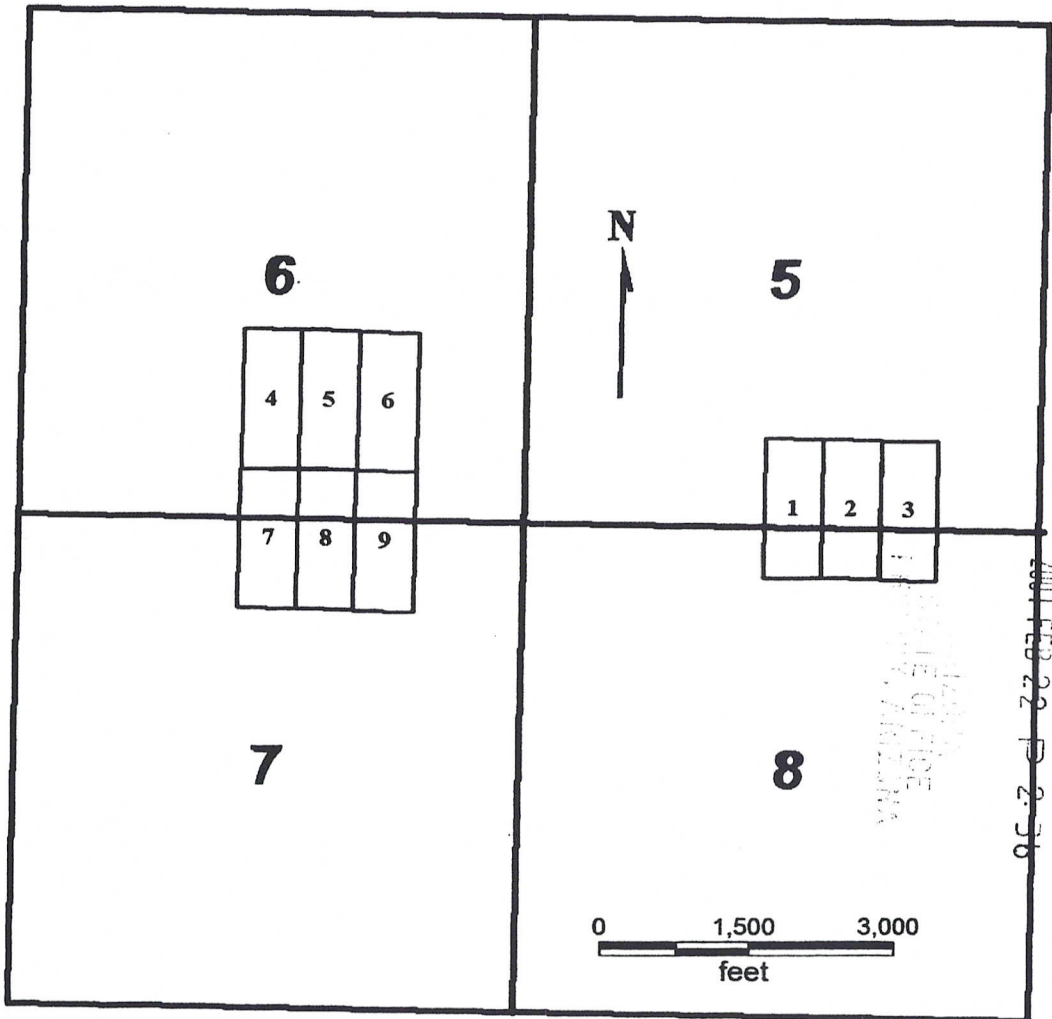
Return to:

Judy M. Pratt  
2182 So. Dover Way  
Lakewood, CO 80227

2007 FEB 22 P 2:36  
MCH 27 AM 10:00  
MCH 27 AM 10:00

AMC 379582

**CEN 1-9  
T38N, R3W**



**CEN 1-9**

Sides are N-S and ends are E-W

All locations, corners and end centers are 5' 2x2 wood posts with metal tags

Located by:

Patrick Hillard  
Box 388  
Kanab, Utah 84741

All claims are 1500 x 600

Mohave Co., Arizona  
Sections 5, 6, 7 and 8, T38N, R3W  
Gila Salt River Meridian

AMC 379582

B: 7043 P: 798

OFFICIAL RECORDS  
OF MOHAVE COUNTY  
JOAN MCCALL,  
COUNTY RECORDER



12/07/2007 11:08 AM Fee: \$14.00  
DOC TYPE: AMDMINE  
PAID BY: JUDY M PRATT

Return to: Patrick Hillard  
Box 388  
Kanab, UT 84741

### AMENDED LOCATION NOTICE FOR LODE MINING CLAIM

This notice is to amend the location notice for the following claim: CEN 9:  
AMC379583, Mohave Co. Reference 2007017225, located on 30-Jan-2007.

NOTICE IS HEREBY GIVEN that the **CEN 9** lode mining claim has been located  
by Patrick Hillard, whose current mailing address is P.O. Box 388, Kanab, UT, 84741.

The general course of this claim is NORTH and it is situated in Mohave County,  
Arizona.

The claim is 1,500 feet in length and 600 feet in width. This claim runs from the location  
monument on which this location notice is posted approximately 10 feet in a(n) SOUTH  
direction to the SOUTH end line center and 1,490 feet in a(n) NORTH direction to the  
NORTH end line. The claim is marked by six monuments, one at each corner and one at  
the center of each end line of the claim.

The location monument on which this notice is posted is situated within Section 7, T38N,  
R3W Gila Salt River Base and Meridian, Arizona, and this claim encompasses portions  
of the following quarter section(s), Section(s), Township(s) and Range(s), Gila Salt River  
Base and Meridian, Arizona:

NE Sec 7 and SE Sec 6, T38N, R3W

The locality of this claim with reference to some natural object or permanent monument  
and additional information (if any) concerning its locality are as follows:

The Southeast corner of this claim is 960 feet South and  
960 feet West from the NW corner, Section 8, T38N, R3W.

Amended this 1<sup>st</sup> day of November, 2007

*Judy M Pratt*  
Judy M. Pratt, agent for Patrick Hillard

RECEIVED  
B.L.M. AZ STATE OFFICE

2008 FEB 28 A 10: 26

PHOENIX, ARIZONA

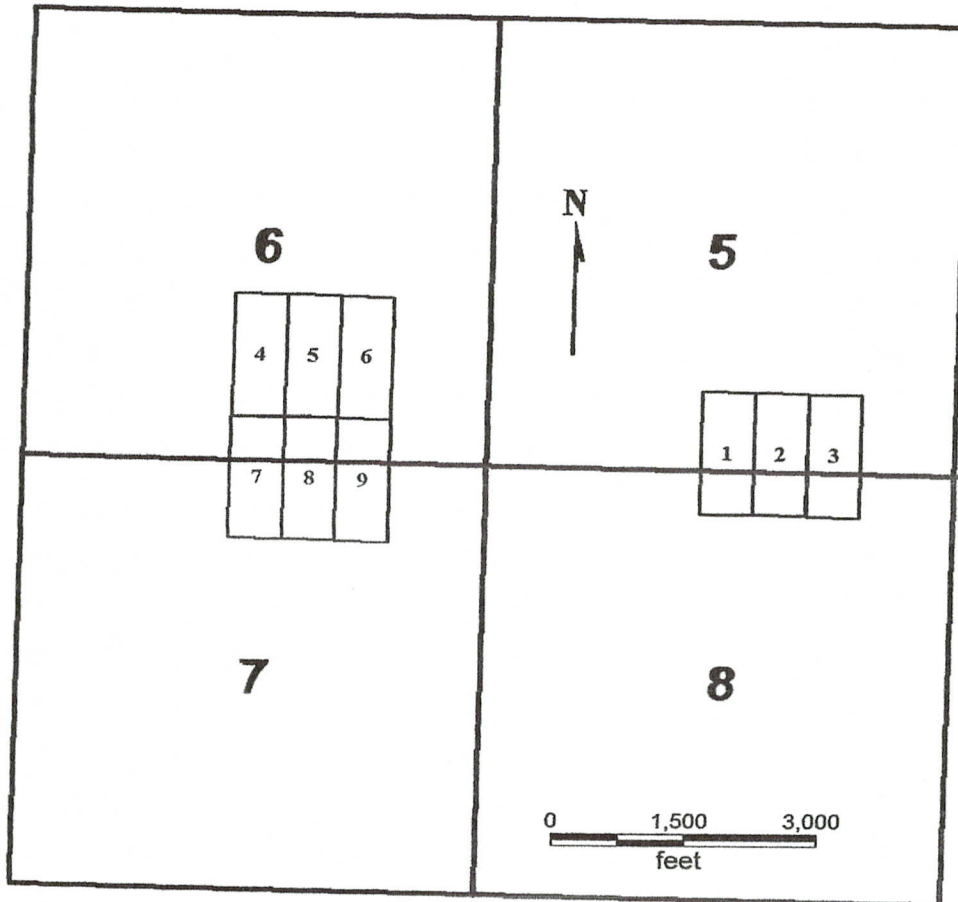
Filed for  
County Recordation

AMC 379583



799

**CEN 1-9**  
**T38N, R3W**



**CEN 1-9**

Sides are N-S and ends are E-W

All locations, corners and end centers are 5' 2x2 wood posts with metal tags

Located by:

Patrick Hillard

Box 388

Kanab, Utah 84741

All claims are 1500 x 600

Mohave Co., Arizona

Sections 5, 6, 7 and 8, T38N, R3W

Gila Salt River Meridian

RECEIVED  
B.L.M. AZ STATE OFFICE

2008 FEB 28 A 10:26

PHOENIX, ARIZONA

AMC 379563

Return to: Patrick Hillard  
Box 388  
Kanab, UT 84741

**AMENDED LOCATION NOTICE FOR LODE MINING CLAIM**

This notice is to amend the location notice for the following claim: CEN 9:  
AMC379583, Mohave Co. Reference 2007017225, located on 30-Jan-2007.

NOTICE IS HEREBY GIVEN that the **CEN 9** lode mining claim has been located  
by Patrick Hillard, whose current mailing address is P.O. Box 388, Kanab, UT, 84741.

The general course of this claim is NORTH and it is situated in Mohave County,  
Arizona.

The claim is 1,500 feet in length and 600 feet in width. This claim runs from the location  
monument on which this location notice is posted approximately 10 feet in a(n) SOUTH  
direction to the SOUTH end line center and 1,490 feet in a(n) NORTH direction to the  
NORTH end line. The claim is marked by six monuments, one at each corner and one at  
the center of each end line of the claim.

The location monument on which this notice is posted is situated within Section 7, T38N,  
R3W Gila Salt River Base and Meridian, Arizona, and this claim encompasses portions  
of the following quarter section(s), Section(s), Township(s) and Range(s), Gila Salt River  
Base and Meridian, Arizona:

**NE Sec 7 and SE Sec 6, T38N, R3W**

The locality of this claim with reference to some natural object or permanent monument  
and additional information (if any) concerning its locality are as follows:

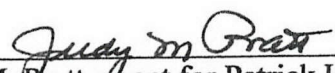
The Southeast corner of this claim is 960 feet South and  
960 feet West from the NW corner, Section 8, T38N, R3W.

Amended this 1<sup>st</sup> day of November, 2007

PHOENIX, ARIZONA

2007 DEC - 7 A 9:26

RECEIVED  
B.L.M. AZ STATE OFFICE

  
Judy M. Pratt, agent for Patrick Hillard

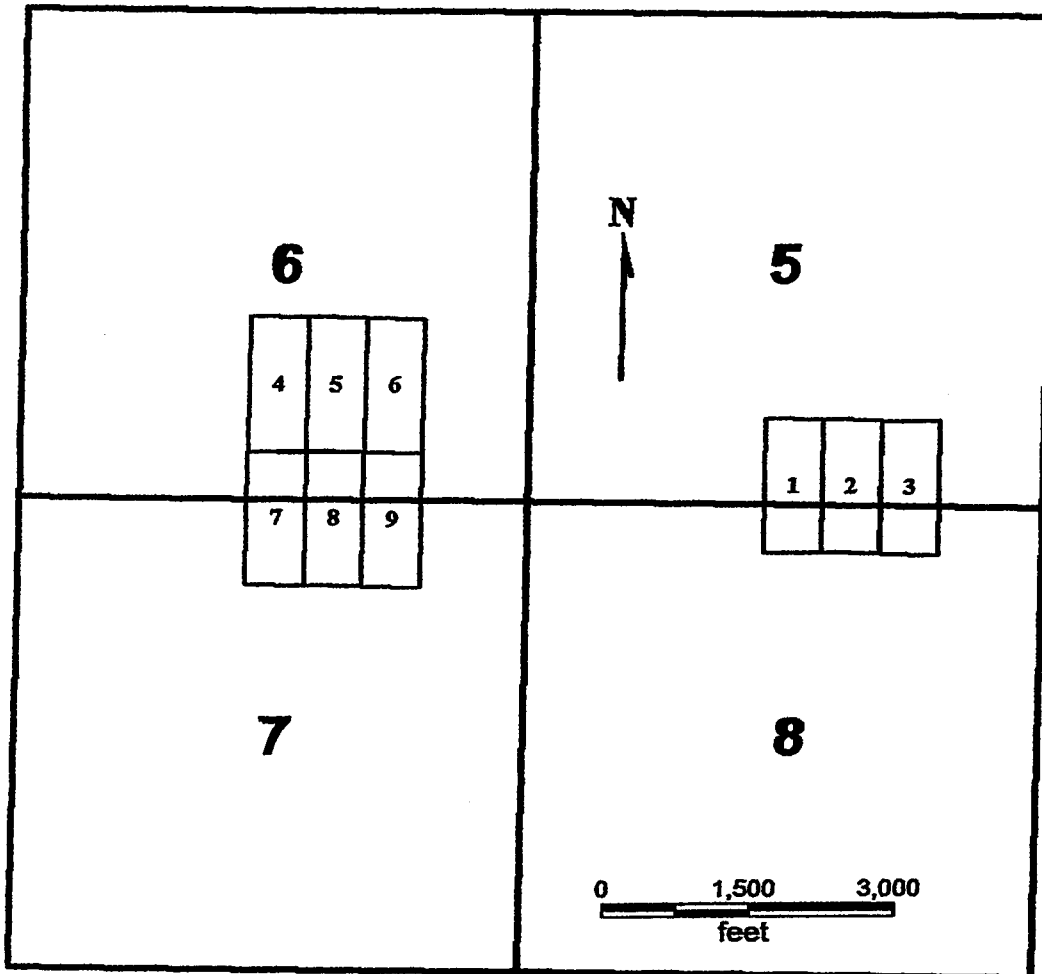
RE 5/21/08

RECEIVED  
B.L.M. AZ STATE OFFICE

2001 DEC -7 A 9:26

**CEN 1-9**  
**T38N, R3W**

PHOENIX, ARIZONA



**CEN 1-9**

All claims are 1500 x 600

Sides are N-S and ends are E-W

All locations, corners and end centers are 5' 2x2 wood posts with metal tags

Located by:

Patrick Hillard

Box 388

Kanab, Utah 84741

Mohave Co., Arizona

Sections 5, 6, 7 and 8, T38N, R3W

Gila Salt River Meridian



## LOCATION NOTICE FOR LODE MINING CLAIM

NOTICE IS HEREBY GIVEN that the **CEN 9** lode mining claim has been located by Patrick Hillard, whose current mailing address is P.O. Box 388, Kanab, UT, 84741.

The general course of this claim is NORTH and it is situated in Mohave County, Arizona.

The claim is 1,500 feet in length and 600 feet in width. This claim runs from the location monument on which this location notice is posted approximately 10 feet in a(n) SOUTH direction to the SOUTH end line center and 1,490 feet in a(n) NORTH direction to the NORTH end line. The claim is marked by six monuments, one at each corner and one at the center of each end line of the claim.

The location monument on which this notice is posted is situated within Section 7, T38N, R3W Gila Salt River Base and Meridian, Arizona, and this claim encompasses portions of the following quarter section(s), Section(s), Township(s) and Range(s), Gila Salt River Base and Meridian, Arizona:


NE Sec 7, T38N, R3W

The locality of this claim with reference to some natural object or permanent monument and additional information (if any) concerning its locality are as follows:

The Southeast corner of this claim is 960 feet South and 960 feet West from the NW corner, Section 8, T38N, R3W.

Dated and posted on the ground this 30 day of January, 2007.

LOCATOR

  
Patrick Hillard

Return to:

Judy M. Pratt  
2182 So. Dover Way  
Lakewood, CO 80227

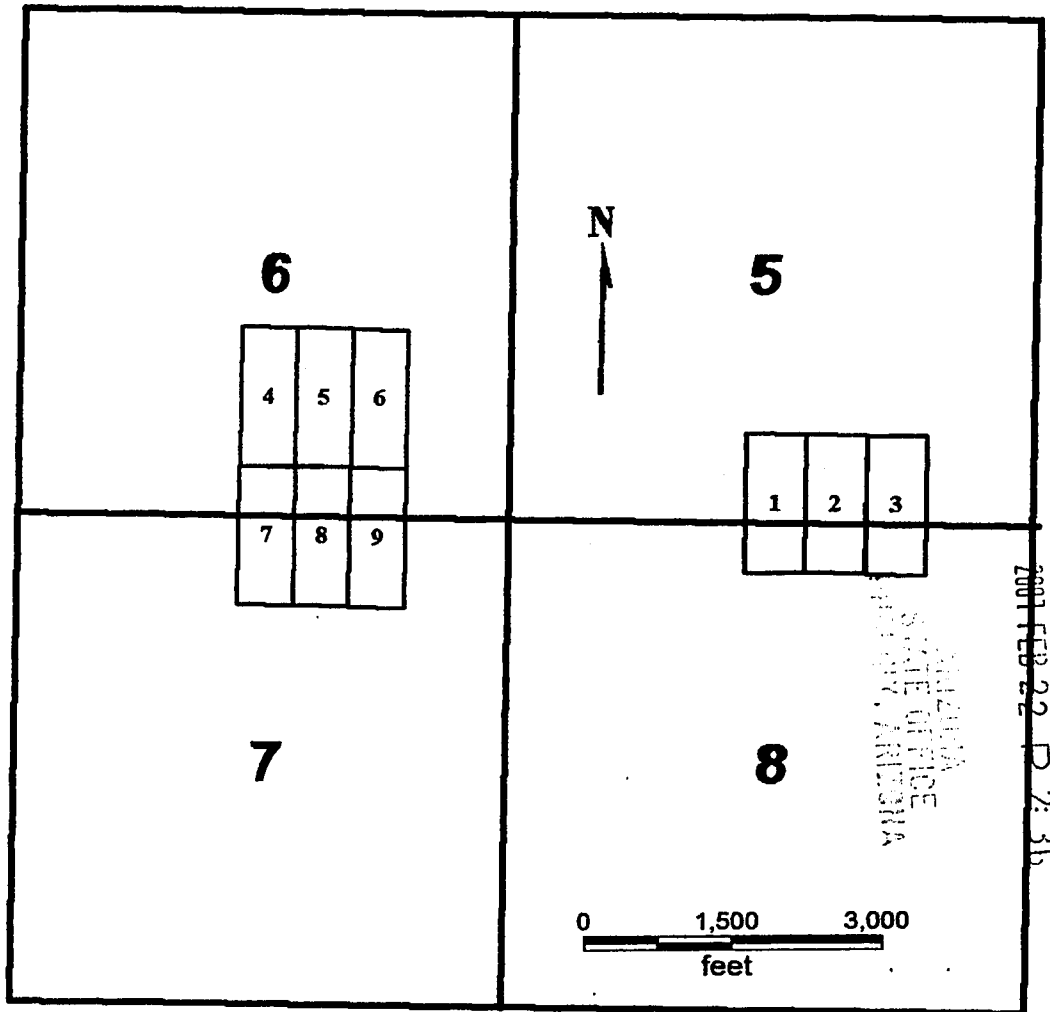
RECEIVED  
STATE OFFICE  
FEB 22 2007  
PHOENIX, ARIZONA

2007 FEB 22 P 2:36

LAND MANAGEMENT

AMC 379583

**CEN 1-9  
T38N, R3W**



**CEN 1-9**

Sides are N-S and ends are E-W

All locations, corners and end centers are 5' 2x2 wood posts with metal tags

Located by:

Patrick Hillard  
Box 388  
Kanab, Utah 84741

All claims are 1500 x 600

Mohave Co., Arizona  
Sections 5, 6, 7 and 8, T38N, R3W  
Gila Salt River Meridian

AMC 379583

## LOCATION NOTICE FOR LODE MINING CLAIM

NOTICE IS HEREBY GIVEN that the **CF 13** lode mining claim has been located by Patrick Hillard, whose current mailing address is P.O. Box 388, Kanab, UT, 84741.

The general course of this claim is SOUTH and it is situated in Mohave County, Arizona.

The claim is 1,500 feet in length and 600 feet in width. This claim runs from the location monument on which this location notice is posted approximately 10 feet in a NORTH direction to the NORTH end line and 1,490 feet in a SOUTH direction to the SOUTH end line. The claim is marked by six monuments, one at each corner and one at the center of each end line of the claim.

The location monument on which this notice is posted is situated within Section 4, T38N, R4W Gila Salt River Base and Meridian, Arizona, and this claim encompasses portions of the following quarter section(s), Section(s), Township(s) and Range(s), Gila Salt River Base and Meridian, Arizona:


NW and SW SEC 4, NE and SE SEC 5, T38N, R4W

The locality of this claim with reference to some natural object or permanent monument and additional information (if any) concerning its locality are as follows:

The NORTHWEST corner of this claim is 7040 feet South and 320 feet West from the NW corner, Section 33, T39N, R4W.

Dated and posted on the ground this 4 day of <sup>Dec</sup>~~November~~, 2006.

LOCATOR

  
Patrick Hillard

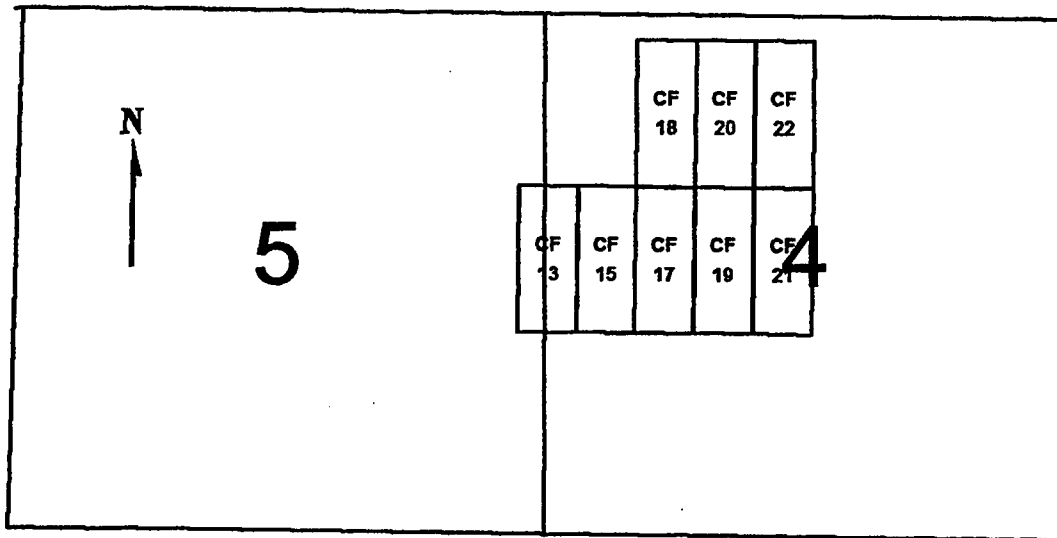
Return to:

Judy M. Pratt  
2182 So. Dover Way  
Lakewood, CO 80227

2001 FEB 22 P 2:39  
STATE OF ARIZONA  
LAND MANAGEMENT

AMC 379584

**CF 13, 15, 17-22  
T38N, R4W**



0 1,500 3,000  
feet

**CF 13, 15, 17-22**

Sides are N-2 and ends are E-W

All locations, corners and end centers are 5' 2x2 wood posts with metal tags

Located by:

Patrick Hillard  
Box 388  
Kanab, Utah 84741

All claims are 1500 x 600

Mohave Co., Arizona  
Sections 4 and 5, T38N, R4W  
Gila Salt River Meridian

ARIZONA  
STATE OFFICE  
MORRIS, ARIZONA

2001 FEB 22 P 2:39

ARIZONA  
LAND MANAGEMENT

ANC 3 79584

## LOCATION NOTICE FOR LODE MINING CLAIM

NOTICE IS HEREBY GIVEN that the **CF 15** lode mining claim has been located by Patrick Hillard, whose current mailing address is P.O. Box 388, Kanab, UT, 84741.

The general course of this claim is SOUTH and it is situated in Mohave County, Arizona.

The claim is 1,500 feet in length and 600 feet in width. This claim runs from the location monument on which this location notice is posted approximately 10 feet in a NORTH direction to the NORTH end line and 1,490 feet in a SOUTH direction to the SOUTH end line. The claim is marked by six monuments, one at each corner and one at the center of each end line of the claim.

The location monument on which this notice is posted is situated within Section 4, T38N, R4W Gila Salt River Base and Meridian, Arizona, and this claim encompasses portions of the following quarter section(s), Section(s), Township(s) and Range(s), Gila Salt River Base and Meridian, Arizona:


NW and SW SEC 4, T38N, R4W

The locality of this claim with reference to some natural object or permanent monument and additional information (if any) concerning its locality are as follows:

The NORTHWEST corner of this claim is 7040 feet South and 280 feet East from the NW corner, Section 33, T39N, R4W.

Dated and posted on the ground this 4 day of <sup>Dec</sup>~~Nov~~ember, 2006.

LOCATOR



Patrick Hillard

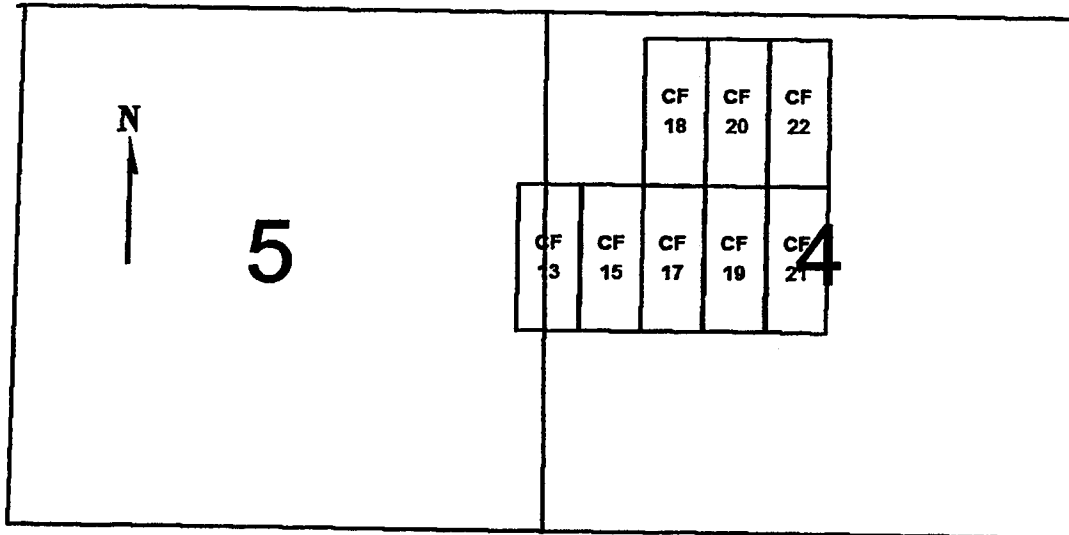
Return to:

Judy M. Pratt  
2182 So. Dover Way  
Lakewood, CO 80227

DEPARTMENT OF  
LAND MANAGEMENT  
2001 FEB 22 P 2:39  
STATE OFFICE  
PHOENIX, ARIZONA

AMC 379585

**CF 13, 15, 17-22  
T38N, R4W**



0 1,500 3,000  
feet

**CF 13, 15, 17-22**

Sides are N-2 and ends are E-W

All locations, corners and end centers are 5' 2x2 wood posts with metal tags

Located by:

Patrick Hillard  
Box 388  
Kanab, Utah 84741

All claims are 1500 x 600

Mohave Co., Arizona  
Sections 4 and 5, T38N, R4W  
Gila Salt River Meridian

RECEIVED  
STATE OFFICE  
FEB 22 2007

2007 FEB 22 P 2:39

LAND MANAGEMENT

ANL 379585

## LOCATION NOTICE FOR LODE MINING CLAIM

NOTICE IS HEREBY GIVEN that the **CF 17** lode mining claim has been located by Patrick Hillard, whose current mailing address is P.O. Box 388, Kanab, UT, 84741.

The general course of this claim is SOUTH and it is situated in Mohave County, Arizona.

The claim is 1,500 feet in length and 600 feet in width. This claim runs from the location monument on which this location notice is posted approximately 10 feet in a NORTH direction to the NORTH end line and 1,490 feet in a SOUTH direction to the SOUTH end line. The claim is marked by six monuments, one at each corner and one at the center of each end line of the claim.

The location monument on which this notice is posted is situated within Section 4, T38N, R4W Gila Salt River Base and Meridian, Arizona, and this claim encompasses portions of the following quarter section(s), Section(s), Township(s) and Range(s), Gila Salt River Base and Meridian, Arizona:


NW and SW SEC 4, T38N, R4W

The locality of this claim with reference to some natural object or permanent monument and additional information (if any) concerning its locality are as follows:

The NORTHWEST corner of this claim is 7040 feet South and 880 feet East from the NW corner, Section 33, T39N, R4W.

Dated and posted on the ground this 4 day of <sup>Dec</sup>~~Nov~~ember, 2006.

LOCATOR

  
Patrick Hillard

Return to:

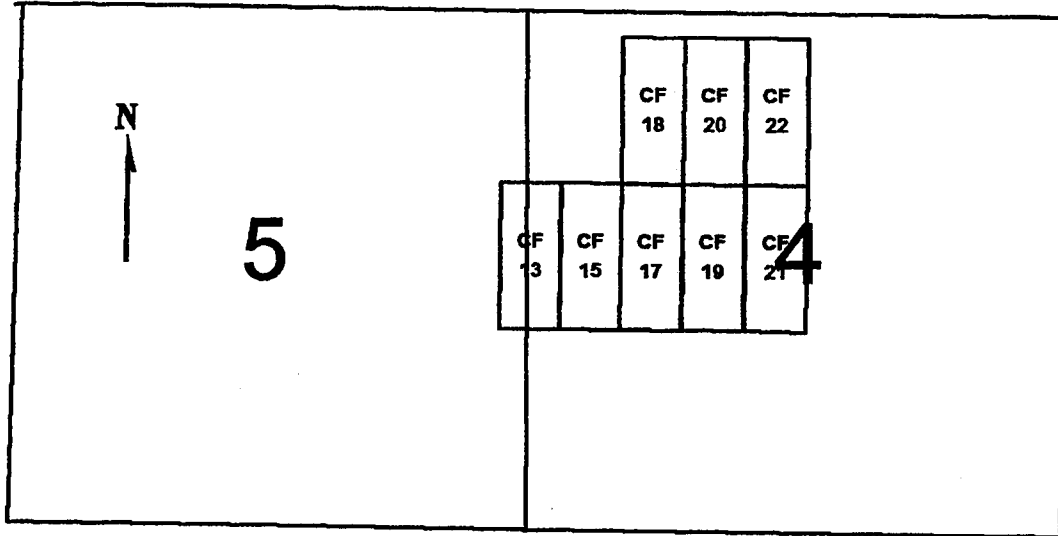
Judy M. Pratt  
2182 So. Dover Way  
Lakewood, CO 80227

2001 FEB 22 P 2:39  
LAND MANAGEMENT  
FEDERAL BUREAU OF SURVEY  
U.S. DEPARTMENT OF THE INTERIOR  
WASHINGTON, D.C. 20540

AMC 379586



**CF 13, 15, 17-22  
T38N, R4W**



0 1,500 3,000  
feet

**CF 13, 15, 17-22**

Sides are N-2 and ends are E-W

All locations, corners and end centers are 5' 2x2 wood posts with metal tags

Located by:

Patrick Hillard  
Box 388  
Kanab, Utah 84741

All claims are 1500 x 600

Mohave Co., Arizona  
Sections 4 and 5, T38N, R4W  
Gila Salt River Meridian

AMC 379586

LAND MANAGEMENT

2001 FEB 22 P 2:39

STATE OFFICE  
MILWAUKEE, WISCONSIN

## LOCATION NOTICE FOR LODE MINING CLAIM

NOTICE IS HEREBY GIVEN that the **CF 18** lode mining claim has been located by Patrick Hillard, whose current mailing address is P.O. Box 388, Kanab, UT, 84741.

The general course of this claim is NORTH and it is situated in Mohave County, Arizona.

The claim is 1,500 feet in length and 600 feet in width. This claim runs from the location monument on which this location notice is posted approximately 10 feet in a SOUTH direction to the SOUTH end line and 1,490 feet in a NORTH direction to the NORTH end line. The claim is marked by six monuments, one at each corner and one at the center of each end line of the claim.

The location monument on which this notice is posted is situated within Section 4, T38N, R4W Gila Salt River Base and Meridian, Arizona, and this claim encompasses portions of the following quarter section(s), Section(s), Township(s) and Range(s), Gila Salt River Base and Meridian, Arizona:


NW SEC 4, T38N, R4W

The locality of this claim with reference to some natural object or permanent monument and additional information (if any) concerning its locality are as follows:

The SOUTHWEST corner of this claim is 7040 feet South and 880 feet East from the NW corner, Section 33, T39N, R4W.

Dated and posted on the ground this 4 day of <sup>Dec</sup>~~November~~, 2006.

LOCATOR

  
Patrick Hillard

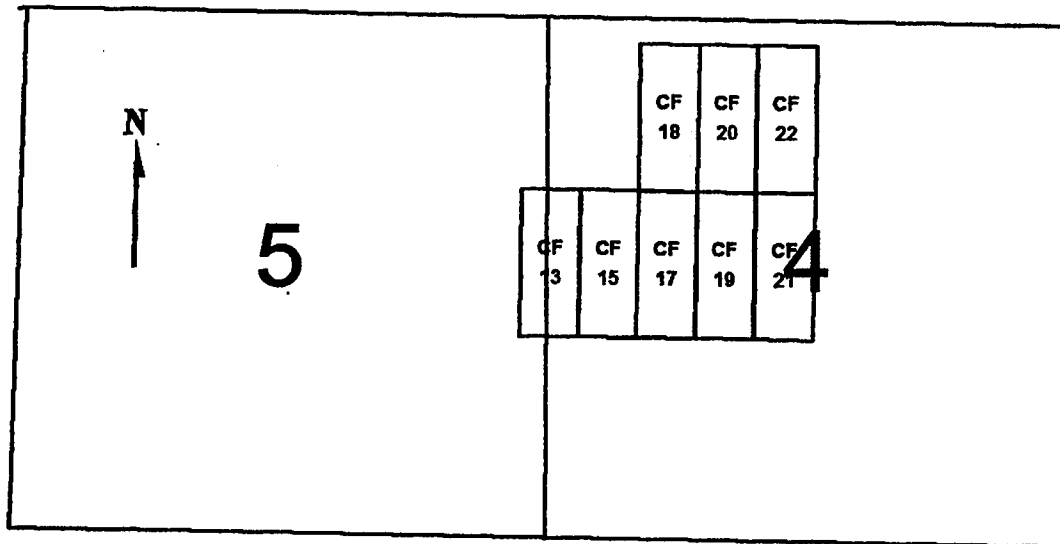
Return to:

Judy M. Pratt  
2182 So. Dover Way  
Lakewood, CO 80227

2001 FEB 22 P 2:39  
LAND MANAGEMENT  
BUREAU OF LAND MANAGEMENT  
MOUNTAIN VIEW, ARIZONA

17001

CF 13, 15, 17-22  
T38N, R4W



0 1,500 3,000  
feet

**CF 13, 15, 17-22**

Sides are N-2 and ends are E-W

All locations, corners and end centers are 5' 2x2 wood posts with metal tags

Located by:

Patrick Hillard

Box 388

Kanab, Utah 84741

All claims are 1500 x 600

Mohave Co., Arizona

Sections 4 and 5, T38N, R4W

Gila Salt River Meridian

ARIZONA  
STATE OFFICE  
LAND MANAGEMENT  
TUCSON, ARIZONA

2001 FEB 22 P 2:39

LAND MANAGEMENT

ANC 379587

## LOCATION NOTICE FOR LODE MINING CLAIM

NOTICE IS HEREBY GIVEN that the **CF 19** lode mining claim has been located by Patrick Hillard, whose current mailing address is P.O. Box 388, Kanab, UT, 84741.

The general course of this claim is SOUTH and it is situated in Mohave County, Arizona.

The claim is 1,500 feet in length and 600 feet in width. This claim runs from the location monument on which this location notice is posted approximately 10 feet in a NORTH direction to the NORTH end line and 1,490 feet in a SOUTH direction to the SOUTH end line. The claim is marked by six monuments, one at each corner and one at the center of each end line of the claim.

The location monument on which this notice is posted is situated within Section 4, T38N, R4W Gila Salt River Base and Meridian, Arizona, and this claim encompasses portions of the following quarter section(s), Section(s), Township(s) and Range(s), Gila Salt River Base and Meridian, Arizona:


NW and SW SEC 4, T38N, R4W

The locality of this claim with reference to some natural object or permanent monument and additional information (if any) concerning its locality are as follows:

The NORTHWEST corner of this claim is 7040 feet South and 1480 feet East from the NW corner, Section 33, T39N, R4W.

Dated and posted on the ground this 4 day of ~~November~~<sup>Dec</sup>, 2006.

LOCATOR

  
Patrick Hillard

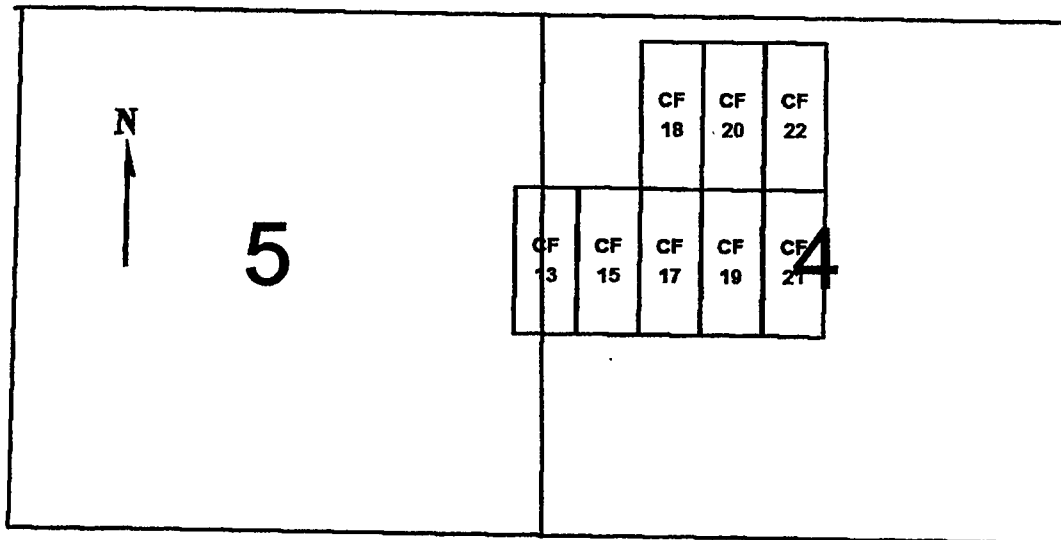
Return to:

Judy M. Pratt  
2182 So. Dover Way  
Lakewood, CO 80227

RECEIVED  
STATE OF ARIZONA  
LAND MANAGEMENT  
DIVISION  
2006 FEB 22 P 2:39

AMC 379588

**CF 13, 15, 17-22  
T38N, R4W**



0 1,500 3,000  
feet

**CF 13, 15, 17-22**

Sides are N-2 and ends are E-W

All locations, corners and end centers are 5' 2x2 wood posts with metal tags

Located by:

Patrick Hillard  
Box 388  
Kanab, Utah 84741

All claims are 1500 x 600

Mohave Co., Arizona  
Sections 4 and 5, T38N, R4W  
Gila Salt River Meridian

RECEIVED  
FEB 22 2001  
LAND MANAGEMENT  
2001 FEB 22 P 2:38

AMC 319588

## LOCATION NOTICE FOR LODE MINING CLAIM

NOTICE IS HEREBY GIVEN that the **CF 20** lode mining claim has been located by Patrick Hillard, whose current mailing address is P.O. Box 388, Kanab, UT, 84741.

The general course of this claim is NORTH and it is situated in Mohave County, Arizona.

The claim is 1,500 feet in length and 600 feet in width. This claim runs from the location monument on which this location notice is posted approximately 10 feet in a SOUTH direction to the SOUTH end line and 1,490 feet in a NORTH direction to the NORTH end line. The claim is marked by six monuments, one at each corner and one at the center of each end line of the claim.

The location monument on which this notice is posted is situated within Section 4, T38N, R4W Gila Salt River Base and Meridian, Arizona, and this claim encompasses portions of the following quarter section(s), Section(s), Township(s) and Range(s), Gila Salt River Base and Meridian, Arizona:


NW SEC 4, T38N, R4W

The locality of this claim with reference to some natural object or permanent monument and additional information (if any) concerning its locality are as follows:

The SOUTHWEST corner of this claim is 7040 feet South and 1480 feet East from the NW corner, Section 33, T39N, R4W.

Dated and posted on the ground this 4 day of <sup>Dec</sup>~~Dec~~ember, 2006.

LOCATOR

  
Patrick Hillard

Return to:

Judy M. Pratt  
2182 So. Dover Way  
Lakewood, CO 80227

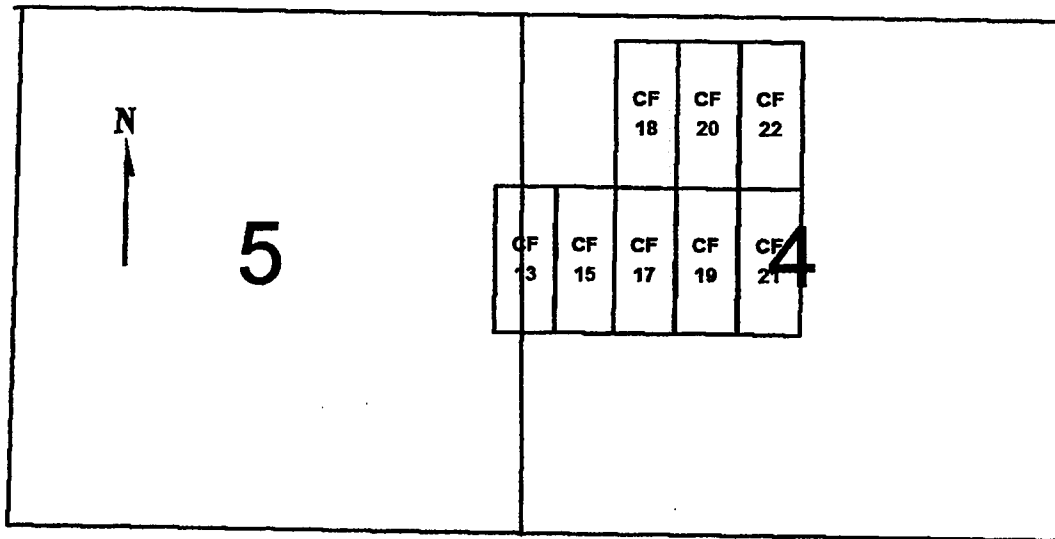
RECEIVED  
MINE OFFICE  
MILBURN, ARIZONA

2001 FEB 22 P 2:38

LAND MANAGEMENT

AMC 379589

**CF 13, 15, 17-22  
T38N, R4W**



**CF 13, 15, 17-22**

Sides are N-2 and ends are E-W

All locations, corners and end centers are 5' 2x2 wood posts with metal tags

Located by:

Patrick Hillard  
Box 388  
Kanab, Utah 84741

All claims are 1500 x 600

Mohave Co., Arizona  
Sections 4 and 5, T38N, R4W  
Gila Salt River Meridian

AMC 379589

2001 FEB 22 P 2:38

2001 FEB 22 P 2:38

2001 FEB 22 P 2:38



## LOCATION NOTICE FOR LODE MINING CLAIM

NOTICE IS HEREBY GIVEN that the **CF 21** lode mining claim has been located by Patrick Hillard, whose current mailing address is P.O. Box 388, Kanab, UT, 84741.

The general course of this claim is SOUTH and it is situated in Mohave County, Arizona.

The claim is 1,500 feet in length and 600 feet in width. This claim runs from the location monument on which this location notice is posted approximately 10 feet in a NORTH direction to the NORTH end line and 1,490 feet in a SOUTH direction to the SOUTH end line. The claim is marked by six monuments, one at each corner and one at the center of each end line of the claim.

The location monument on which this notice is posted is situated within Section 4, T38N, R4W Gila Salt River Base and Meridian, Arizona, and this claim encompasses portions of the following quarter section(s), Section(s), Township(s) and Range(s), Gila Salt River Base and Meridian, Arizona:


NW,SW, NE, and SE SEC 4, T38N, R4W

The locality of this claim with reference to some natural object or permanent monument and additional information (if any) concerning its locality are as follows:

The NORTHWEST corner of this claim is 7040 feet South and 2080 feet East from the NW corner, Section 33, T39N, R4W.

Dated and posted on the ground this 4 day of <sup>Dec</sup>~~Nov~~ember, 2006.

LOCATOR

  
Patrick Hillard

Return to:

Judy M. Pratt  
2182 So. Dover Way  
Lakewood, CO 80227

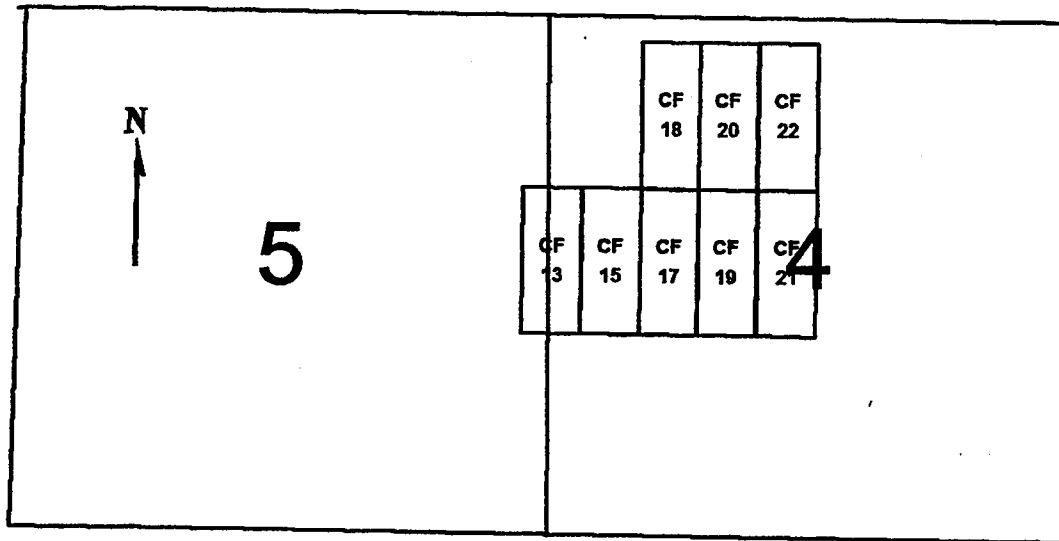
ARIZONA  
STATE OFFICE  
MCDONALD, ARIZONA

2001 FEB 22 P 2:38

LAND MANAGEMENT

AMC 379590

**CF 13, 15, 17-22  
T38N, R4W**



0 1,500 3,000  
feet

**CF 13, 15, 17-22**

Sides are N-2 and ends are E-W

All locations, corners and end centers are 5' 2x2 wood posts with metal tags

Located by:

Patrick Hillard  
Box 388  
Kanab, Utah 84741

All claims are 1500 x 600

Mohave Co., Arizona  
Sections 4 and 5, T38N, R4W  
Gila Salt River Meridian

2001  
STATE OFFICE  
MILWAUKEE, ARIZONA

2001 FEB 22 P 2:38

LAND MANAGEMENT

ANC 379590

## LOCATION NOTICE FOR LODE MINING CLAIM

NOTICE IS HEREBY GIVEN that the **CF 22** lode mining claim has been located by Patrick Hillard, whose current mailing address is P.O. Box 388, Kanab, UT, 84741.

The general course of this claim is NORTH and it is situated in Mohave County, Arizona.

The claim is 1,500 feet in length and 600 feet in width. This claim runs from the location monument on which this location notice is posted approximately 10 feet in a SOUTH direction to the SOUTH end line and 1,490 feet in a NORTH direction to the NORTH end line. The claim is marked by six monuments, one at each corner and one at the center of each end line of the claim.

The location monument on which this notice is posted is situated within Section 4, T38N, R4W Gila Salt River Base and Meridian, Arizona, and this claim encompasses portions of the following quarter section(s), Section(s), Township(s) and Range(s), Gila Salt River Base and Meridian, Arizona:


NW and NE SEC 4, T38N, R4W

The locality of this claim with reference to some natural object or permanent monument and additional information (if any) concerning its locality are as follows:

The SOUTHWEST corner of this claim is 7040 feet South and 2080 feet East from the NW corner, Section 33, T39N, R4W.

Dated and posted on the ground this 4 day of <sup>Dec</sup>~~Nov~~ember, 2006.

LOCATOR



Patrick Hillard

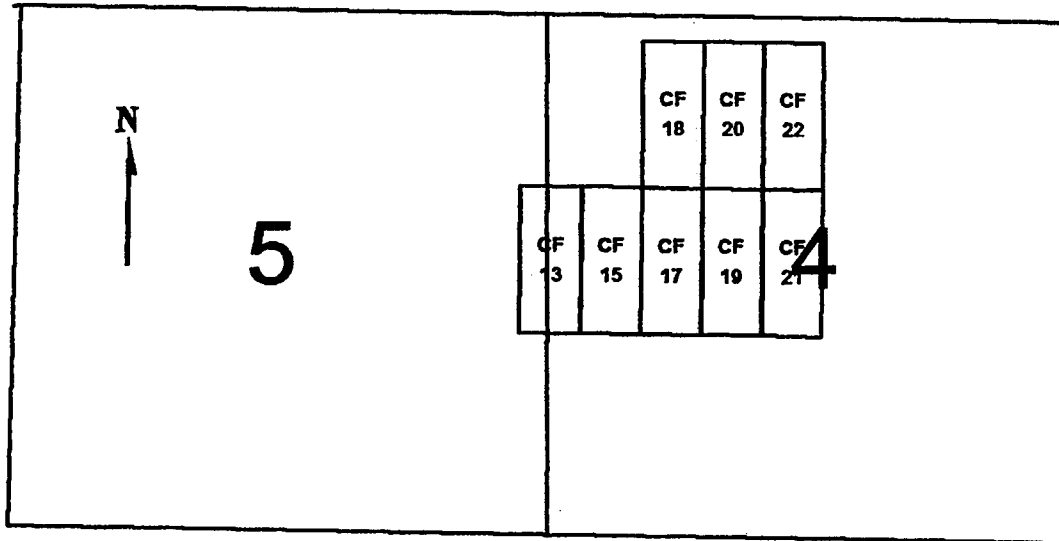
Return to:

Judy M. Pratt  
2182 So. Dover Way  
Lakewood, CO 80227

LAND MANAGEMENT  
2001 FEB 22 P 2:38  
STATE OFFICE  
MOUNTAIN VIEW, ARIZONA

ANC 3 19591

**CF 13, 15, 17-22  
T38N, R4W**



0 1,500 3,000  
feet

**CF 13, 15, 17-22**

All claims are 1500 x 600

Sides are N-2 and ends are E-W

All locations, corners and end centers are 5' 2x2 wood posts with metal tags

Located by:

Patrick Hillard  
Box 388  
Kanab, Utah 84741

Mohave Co., Arizona  
Sections 4 and 5, T38N, R4W  
Gila Salt River Meridian

RECEIVED  
STATE OFFICE  
MARCH 1, 2001

2001 FEB 22 P 2:38

LAND MANAGEMENT

AMC 379591

## LOCATION NOTICE FOR LODE MINING CLAIM

NOTICE IS HEREBY GIVEN that the **CF 42** lode mining claim has been located by Patrick Hillard, whose current mailing address is P.O. Box 388, Kanab, UT, 84741.

The general course of this claim is NORTH and it is situated in Mohave County, Arizona.

The claim is 1,500 feet in length and 600 feet in width. This claim runs from the location monument on which this location notice is posted approximately 10 feet in a SOUTH direction to the SOUTH end line and 1,490 feet in a NORTH direction to the NORTH end line. The claim is marked by six monuments, one at each corner and one at the center of each end line of the claim.

The location monument on which this notice is posted is situated within Section 3, T38N, R4W Gila Salt River Base and Meridian, Arizona, and this claim encompasses portions of the following quarter section(s), Section(s), Township(s) and Range(s), Gila Salt River Base and Meridian, Arizona:


NE SEC 3, T38N, R4W

The locality of this claim with reference to some natural object or permanent monument and additional information (if any) concerning its locality are as follows:

The SOUTHWEST corner of this claim is 7040 feet South and 8080 feet East from the NW corner, Section 33, T39N, R4W.

Dated and posted on the ground this 4 day of ~~November~~<sup>Dec</sup>ember, 2006.

LOCATOR



Patrick Hillard

Return to:

Judy M. Pratt  
2182 So. Dover Way  
Lakewood, CO 80227

RECEIVED  
2007 FEB 22 P 2:41  
SALT RIVER  
MINING DISTRICT  
MOHAVE COUNTY, ARIZONA

ANC 379592

The map shows a study area divided into four quadrants by a vertical and a horizontal line. The quadrants are labeled with large numbers: 34 in the top-left, 35 in the top-right, 3 in the bottom-left, and 2 in the bottom-right. A central grid of 15 cells is located in the top-left quadrant (34). The grid is organized into three rows and five columns. The top two rows are labeled 'CG' and the bottom row is labeled 'CF'. Each cell contains a number. A north arrow is located in the top-right quadrant (35).

CG	CG	CG	CG	CG
42	44	46	48	50
CG	CG	CG	CG	CG
41	43	45	47	49
CF	CF	CF	CF	CF
42	44	46	48	50

# N

2007 FEB 22 P 2:41

**All claims are 1500 x 600**

**All locations, corners and end centers are 5' 2x2 wood posts with metal tags**

**Mohave Co., Arizona**  
**Sections 34 and 35, T39N, R4W**  
**And Sections 2 and 3, T38N, R4W**  
**Gila Salt River Meridian**

Box 388  
Kanab, Utah 84741

ANC 379592

## LOCATION NOTICE FOR LODE MINING CLAIM

NOTICE IS HEREBY GIVEN that the **CF 44** lode mining claim has been located by Patrick Hillard, whose current mailing address is P.O. Box 388, Kanab, UT, 84741.

The general course of this claim is NORTH and it is situated in Mohave County, Arizona.

The claim is 1,500 feet in length and 600 feet in width. This claim runs from the location monument on which this location notice is posted approximately 10 feet in a SOUTH direction to the SOUTH end line and 1,490 feet in a NORTH direction to the NORTH end line. The claim is marked by six monuments, one at each corner and one at the center of each end line of the claim.

The location monument on which this notice is posted is situated within Section 3, T38N, R4W Gila Salt River Base and Meridian, Arizona, and this claim encompasses portions of the following quarter section(s), Section(s), Township(s) and Range(s), Gila Salt River Base and Meridian, Arizona:


NE SEC 3, T38N, R4W

The locality of this claim with reference to some natural object or permanent monument and additional information (if any) concerning its locality are as follows:

The SOUTHWEST corner of this claim is 7040 feet South and 8680 feet East from the NW corner, Section 33, T39N, R4W.

Dated and posted on the ground this 4 day of ~~November~~<sup>Dec</sup>, 2006.

LOCATOR

  
Patrick Hillard

Return to:

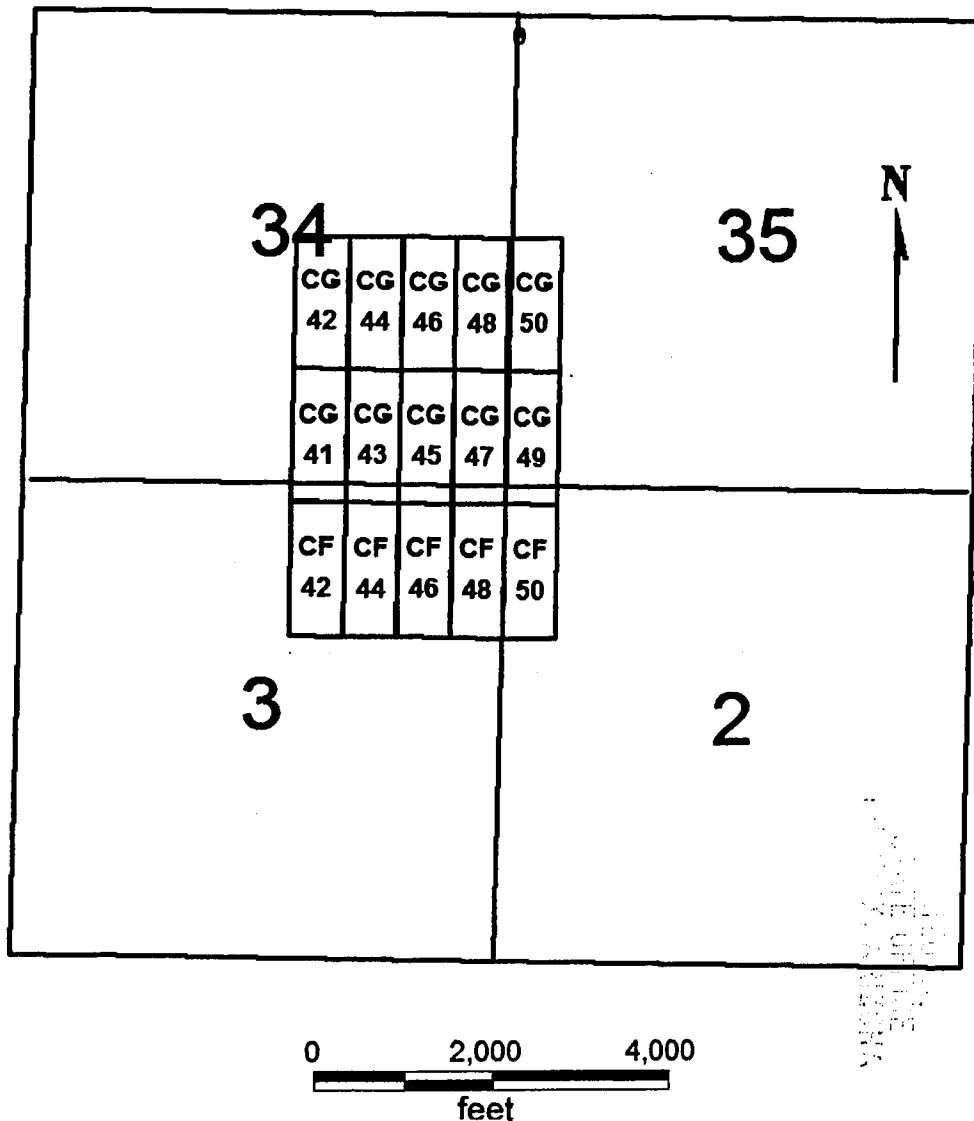
Judy M. Pratt  
2182 So. Dover Way  
Lakewood, CO 80227

RECEIVED  
LAND MANAGEMENT  
2006 FEB 22 P 2:41  
BUREAU OF LAND MANAGEMENT  
MOUNTAIN VIEW, ARIZONA

ANL 379593



CF 42-50 (evens)  
CG 41-50  
T38N AND T39N, R4W



CF 42-50 (evens)  
CG 41-50

Sides are N-S and ends are E-W

All locations, corners and end centers are 5' 2x2 wood posts with metal tags

Located by:

Patrick Hillard

Box 388

Kanab, Utah 84741

All claims are 1500 x 600

Mohave Co., Arizona

Sections 34 and 35, T39N, R4W

And Sections 2 and 3, T38N, R4W

Gila Salt River Meridian

2001 FEB 22 P 2:41

RECEIVED

AMC 379593

## LOCATION NOTICE FOR LODE MINING CLAIM

NOTICE IS HEREBY GIVEN that the **CF 46** lode mining claim has been located by Patrick Hillard, whose current mailing address is P.O. Box 388, Kanab, UT, 84741.

The general course of this claim is NORTH and it is situated in Mohave County, Arizona.

The claim is 1,500 feet in length and 600 feet in width. This claim runs from the location monument on which this location notice is posted approximately 10 feet in a SOUTH direction to the SOUTH end line and 1,490 feet in a NORTH direction to the NORTH end line. The claim is marked by six monuments, one at each corner and one at the center of each end line of the claim.

The location monument on which this notice is posted is situated within Section 3, T38N, R4W Gila Salt River Base and Meridian, Arizona, and this claim encompasses portions of the following quarter section(s), Section(s), Township(s) and Range(s), Gila Salt River Base and Meridian, Arizona:


NE SEC 3, T38N, R4W

The locality of this claim with reference to some natural object or permanent monument and additional information (if any) concerning its locality are as follows:

The SOUTHWEST corner of this claim is 7040 feet South and 9280 feet East from the NW corner, Section 33, T39N, R4W.

Dated and posted on the ground this 4 day of ~~Dec~~ <sup>Dec</sup>ember, 2006.

LOCATOR

  
Patrick Hillard

Return to:

Judy M. Pratt  
2182 So. Dover Way  
Lakewood, CO 80227

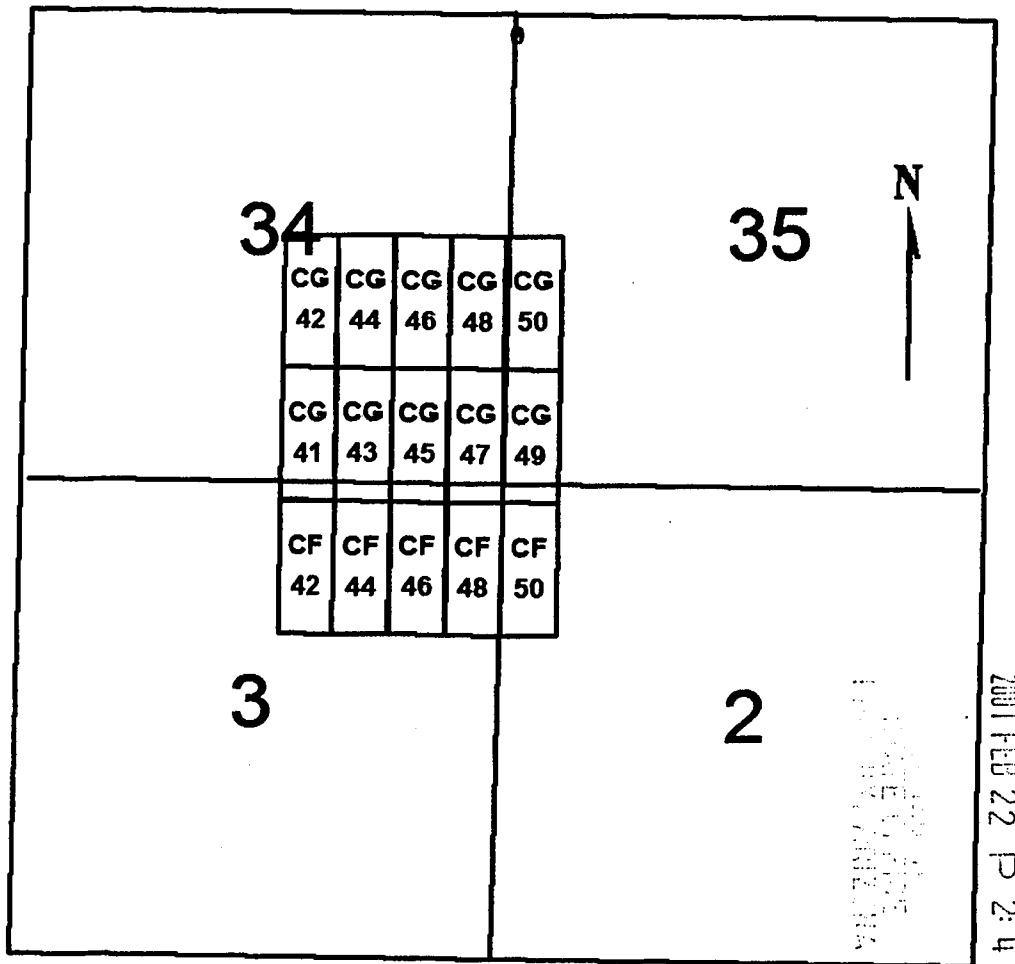
RECEIVED  
STATE OFFICE  
MORRIS, ARIZONA

2007 FEB 22 P 2:41

LAND MANAGEMENT

AMC 379594

CF 42-50 (evens)  
CG 41-50  
T38N AND T39N, R4W



0 2,000 4,000  
feet

CF 42-50 (evens)  
CG 41-50

All claims are 1500 x 600

Sides are N-S and ends are E-W

All locations, corners and end centers are 5' 2x2 wood posts with metal tags

Located by:

Patrick Hillard

Mohave Co., Arizona  
Sections 34 and 35, T39N, R4W  
And Sections 2 and 3, T38N, R4W  
Gila Salt River Meridian

Box 388  
Kanab, Utah 84741

AMC 379594

## LOCATION NOTICE FOR LODE MINING CLAIM

NOTICE IS HEREBY GIVEN that the **CF 48** lode mining claim has been located by Patrick Hillard, whose current mailing address is P.O. Box 388, Kanab, UT, 84741.

The general course of this claim is NORTH and it is situated in Mohave County, Arizona.

The claim is 1,500 feet in length and 600 feet in width. This claim runs from the location monument on which this location notice is posted approximately 10 feet in a SOUTH direction to the SOUTH end line and 1,490 feet in a NORTH direction to the NORTH end line. The claim is marked by six monuments, one at each corner and one at the center of each end line of the claim.

The location monument on which this notice is posted is situated within Section 3, T38N, R4W Gila Salt River Base and Meridian, Arizona, and this claim encompasses portions of the following quarter section(s), Section(s), Township(s) and Range(s), Gila Salt River Base and Meridian, Arizona:


NE SEC 3, NW SEC 2, T38N, R4W

The locality of this claim with reference to some natural object or permanent monument and additional information (if any) concerning its locality are as follows:

The SOUTHWEST corner of this claim is 7040 feet South and 9880 feet East from the NW corner, Section 33, T39N, R4W.

Dated and posted on the ground this 4 day of <sup>Dec</sup>~~November~~, 2006.

LOCATOR

  
Patrick Hillard

Return to:

Judy M. Pratt  
2182 So. Dover Way  
Lakewood, CO 80227

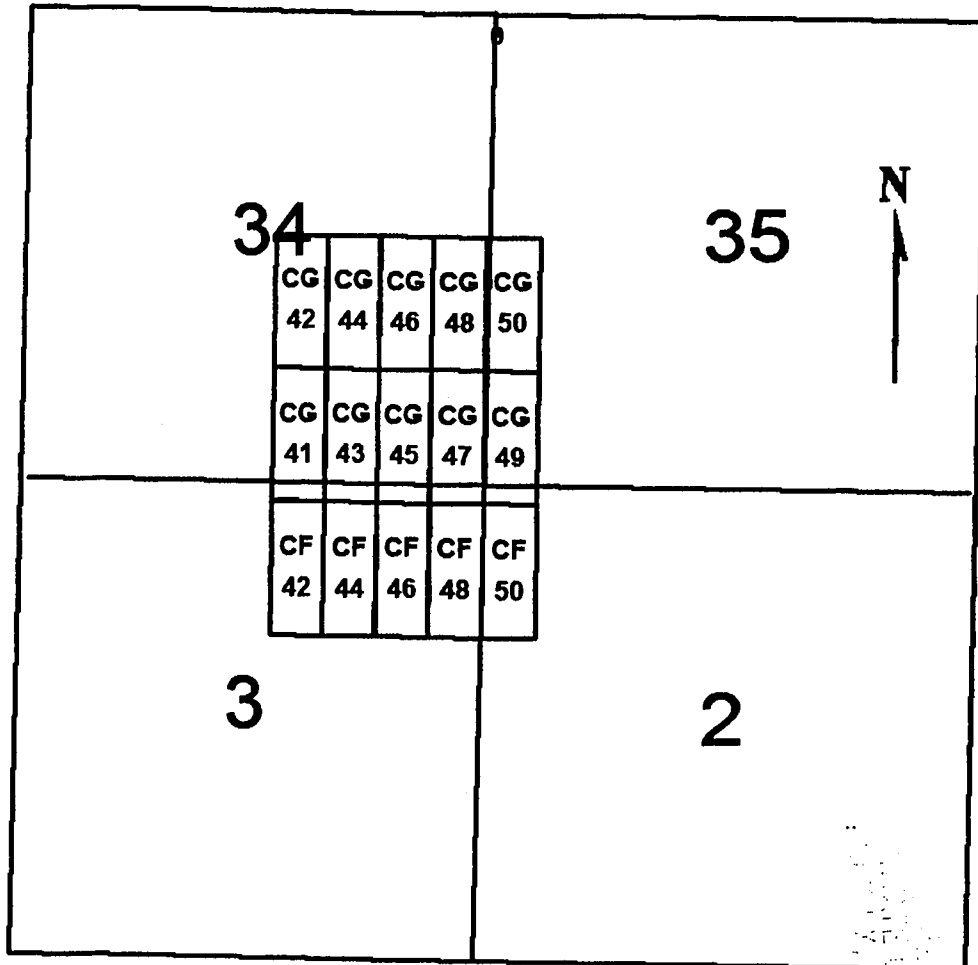
STATE OF ARIZONA  
OFFICE OF THE  
CLERK OF THE  
SUPERIOR COURT

2007 FEB 22 P 2:41

LAND MANAGEMENT

AMC 379595

CF 42-50 (evens)  
CG 41-50  
T38N AND T39N, R4W



0 2,000 4,000  
feet

2001 FEB 22 P 2:41

LAND ACQUISITION

CF 42-50 (evens)  
CG 41-50

All claims are 1500 x 600

Sides are N-~~5~~ and ends are E-W

All locations, corners and end centers are 5' 2x2 wood posts with metal tags

Located by:

Patrick Hillard

Box 388

Kanab, Utah 84741

Mohave Co., Arizona

Sections 34 and 35, T39N, R4W

And Sections 2 and 3, T38N, R4W

Gila Salt River Meridian

AME 379595

## LOCATION NOTICE FOR LODE MINING CLAIM

NOTICE IS HEREBY GIVEN that the **CF 50** lode mining claim has been located by Patrick Hillard, whose current mailing address is P.O. Box 388, Kanab, UT, 84741.

The general course of this claim is NORTH and it is situated in Mohave County, Arizona.

The claim is 1,500 feet in length and 600 feet in width. This claim runs from the location monument on which this location notice is posted approximately 10 feet in a SOUTH direction to the SOUTH end line and 1,490 feet in a NORTH direction to the NORTH end line. The claim is marked by six monuments, one at each corner and one at the center of each end line of the claim.

The location monument on which this notice is posted is situated within Section 2, T38N, R4W Gila Salt River Base and Meridian, Arizona, and this claim encompasses portions of the following quarter section(s), Section(s), Township(s) and Range(s), Gila Salt River Base and Meridian, Arizona:


NW SEC 2, T38N, R4W

The locality of this claim with reference to some natural object or permanent monument and additional information (if any) concerning its locality are as follows:

The SOUTHWEST corner of this claim is 7040 feet South and 10480 feet East from the NW corner, Section 33, T39N, R4W.

Dated and posted on the ground this 5 day of <sup>Dec</sup>~~November~~, 2006.

LOCATOR

  
Patrick Hillard

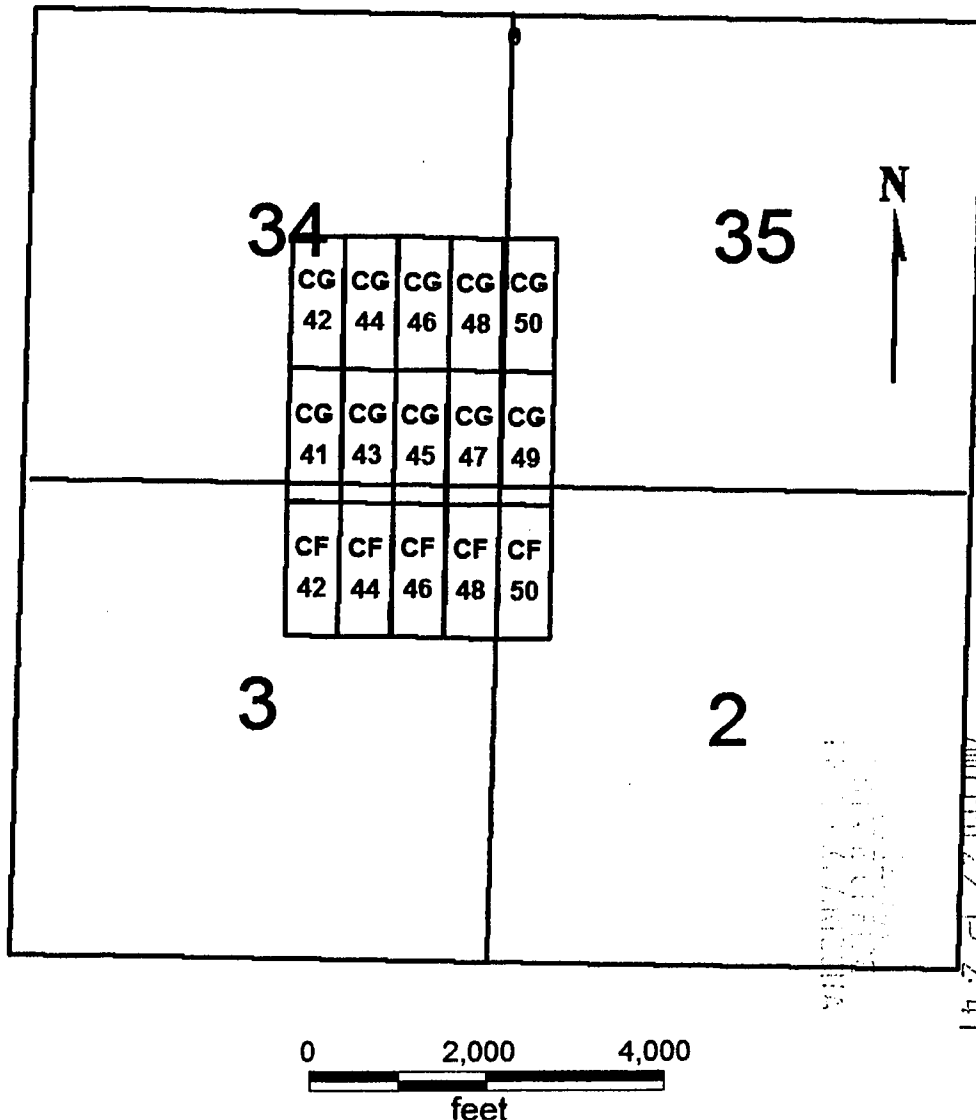
Return to:

Judy M. Pratt  
2182 So. Dover Way  
Lakewood, CO 80227

2007 FEB 22 P 2:41  
LAND MANAGEMENT  
BUREAU OF LAND MANAGEMENT  
MILWAUKEE, WISCONSIN

AMC 379596

CF 42-50 (evens)  
CG 41-50  
T38N AND T39N, R4W



CF 42-50 (evens)

CG 41-50

All claims are 1500 x 600

Sides are N-S and ends are E-W

All locations, corners and end centers are 5' 2x2 wood posts with metal tags

Located by:

Patrick Hillard

Mohave Co., Arizona

Sections 34 and 35, T39N, R4W

And Sections 2 and 3, T38N, R4W

Gila Salt River Meridian

Box 388

Kanab, Utah 84741

AMC 379596





PAGE: 1 of 2 FEE # 2007102088

**B: 7043 P: 802**

OFFICIAL RECORDS  
OF MOHAVE COUNTY  
JOAN MCCALL,  
COUNTY RECORDER



12/07/2007 11:08 AM Fee: \$14.00  
DOC TYPE: AMDMINE  
PAID BY: JUDY M PRATT

Return to: Patrick Hillard  
Box 388  
Kanab, UT 84741

### AMENDED LOCATION NOTICE FOR LODE MINING CLAIM

This notice is to amend the location notice for the following claim: CG 41:  
AMC379597, Mohave Co. Reference 2007017190, located on 2-Dec-2006.

NOTICE IS HEREBY GIVEN that the **CG 41** lode mining claim has been located by  
Patrick Hillard, whose current mailing address is P.O. Box 388, Kanab, UT, 84741.

The general course of this claim is SOUTH and it is situated in Mohave County, Arizona.

The claim is 1,500 feet in length and 600 feet in width. This claim runs from the location  
monument on which this location notice is posted approximately 10 feet in a NORTH  
direction to the NORTH end line and 1,490 feet in a SOUTH direction to the SOUTH  
end line. The claim is marked by six monuments, one at each corner and one at the  
center of each end line of the claim.

The location monument on which this notice is posted is situated within Section 34,  
T39N, R4W Gila Salt River Base and Meridian, Arizona, and this claim encompasses  
portions of the following quarter section(s), Section(s), Township(s) and Range(s), Gila  
Salt River Base and Meridian, Arizona:

**SE SEC 34, T39N, R4W AND NE SEC 3, T 38N, R4W**

The locality of this claim with reference to some natural object or permanent monument  
and additional information (if any) concerning its locality are as follows:

The NORTHWEST corner of this claim is 4040 feet South and  
8080 feet East from the NW corner, Section 33, T39N, R4W.

Amended this 1<sup>st</sup> day of November, 2007

RECEIVED  
B.L.M. AZ STATE OFFICE

2008 FEB 28 A 10:27

PHOENIX, ARIZONA

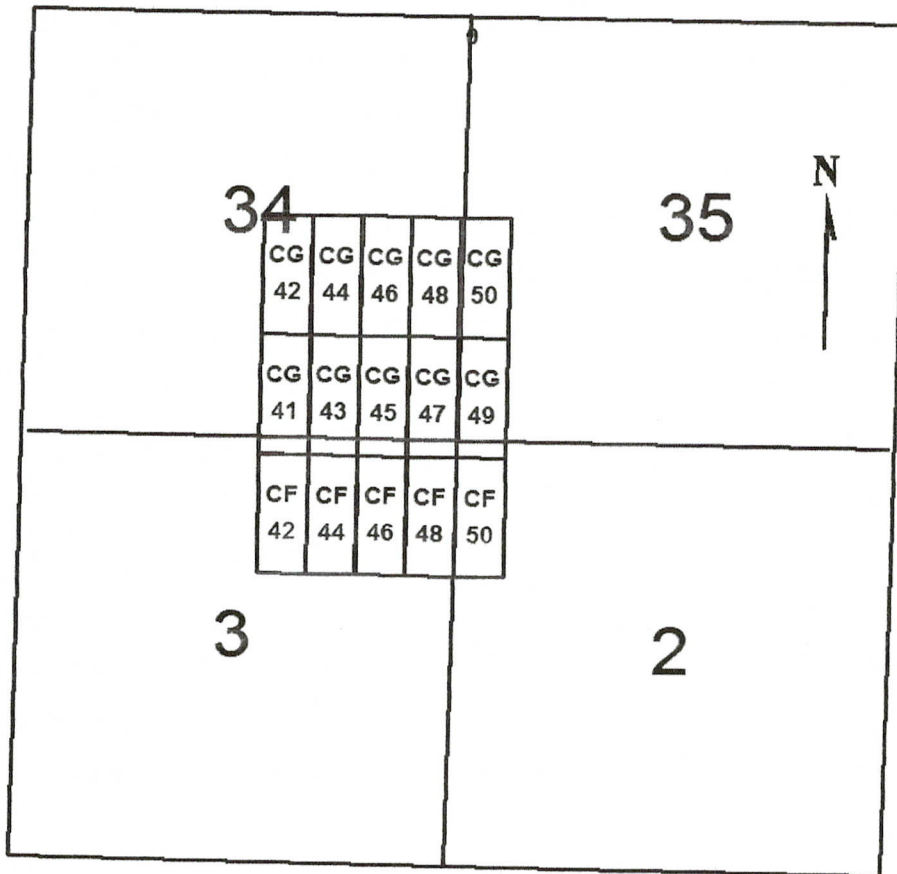
*Judy M Pratt*  
Judy M. Pratt, agent for Patrick Hillard

*Filed for  
County Recorder*

AMC 379597

803

CF 42-50 (evens)  
CG 41-50  
T38N AND T39N, R4W



0 2,000 4,000  
feet

CF 42-50 (evens)  
CG 41-50

All claims are 1500 x 600

Sides are N-2 and ends are E-W

All locations, corners and end centers are 5' 2x2 wood posts with metal tags

Located by:

Patrick Hillard

Mohave Co., Arizona

Sections 34 and 35, T39N, R4W

And Sections 2 and 3, T38N, R4W

Gila Salt River Meridian

RECEIVED  
B.L.M. AZ STATE OFFICE  
2008 FEB 28 A 10:17  
PHOENIX, ARIZONA  
Box 388  
Kanab, Utah 84741

AMC 379563

Return to: Patrick Hillard  
Box 388  
Kanab, UT 84741

### AMENDED LOCATION NOTICE FOR LODE MINING CLAIM

This notice is to amend the location notice for the following claim: CG 41:  
AMC379597, Mohave Co. Reference 2007017190, located on 2-Dec-2006.

NOTICE IS HEREBY GIVEN that the **CG 41** lode mining claim has been located by Patrick Hillard, whose current mailing address is P.O. Box 388, Kanab, UT, 84741.

The general course of this claim is SOUTH and it is situated in Mohave County, Arizona.

The claim is 1,500 feet in length and 600 feet in width. This claim runs from the location monument on which this location notice is posted approximately 10 feet in a NORTH direction to the NORTH end line and 1,490 feet in a SOUTH direction to the SOUTH end line. The claim is marked by six monuments, one at each corner and one at the center of each end line of the claim.

The location monument on which this notice is posted is situated within Section 34, T39N, R4W Gila Salt River Base and Meridian, Arizona, and this claim encompasses portions of the following quarter section(s), Section(s), Township(s) and Range(s), Gila Salt River Base and Meridian, Arizona:

**SE SEC 34, T39N, R4W AND NE SEC 3, T 38N, R4W**

The locality of this claim with reference to some natural object or permanent monument and additional information (if any) concerning its locality are as follows:

The NORTHWEST corner of this claim is 4040 feet South and 8080 feet East from the NW corner, Section 33, T39N, R4W.

Amended this 1<sup>st</sup> day of November, 2007



PHOENIX, ARIZONA

2007 DEC - 7 A 9:26

RECEIVED  
B.L.M. AZ STATE OFFICE

Judy M. Pratt  
Judy M. Pratt, agent for Patrick Hillard

RECEIVED

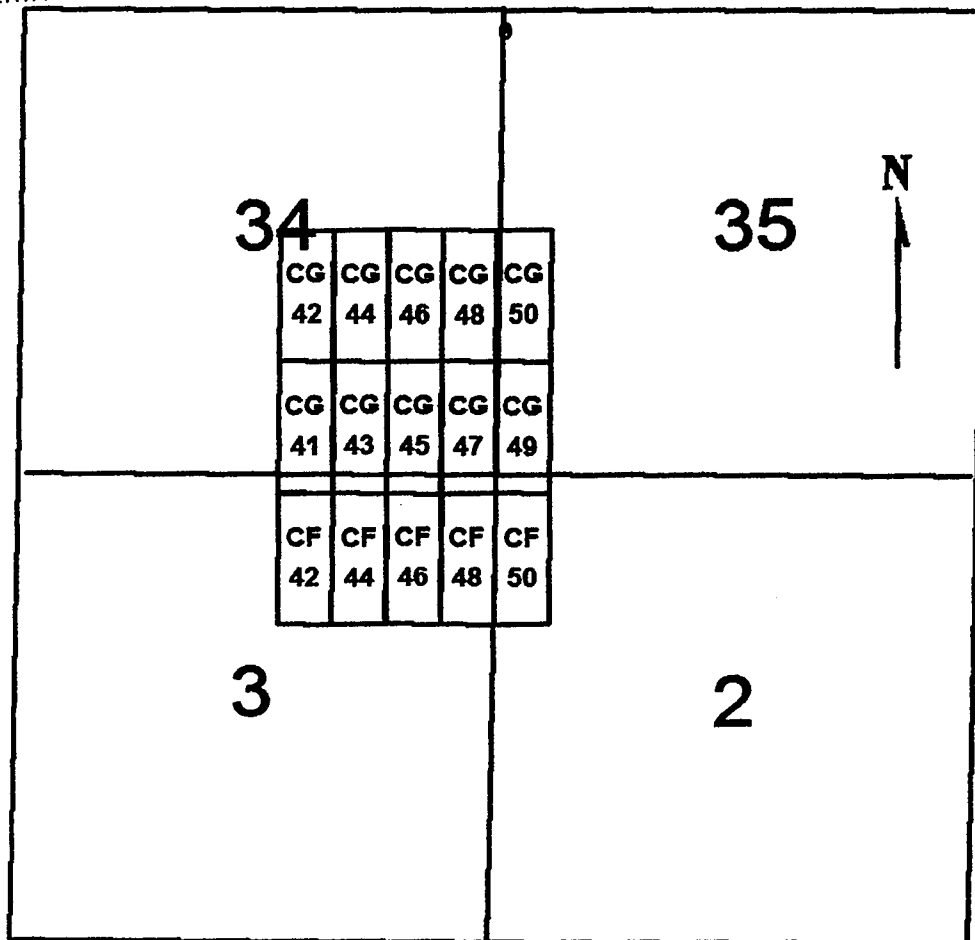
RE 5/21/08

RECEIVED  
B.L.M. AZ STATE OFFICE

2007 DEC -7 A 9:26

PHOENIX, ARIZONA

**CF 42-50 (evens)**  
**CG 41-50**  
**T38N AND T39N, R4W**



**CF 42-50 (evens)**  
**CG 41-50**

All claims are 1500 x 600

Sides are N-2 and ends are E-W

All locations, corners and end centers are 5' 2x2 wood posts with metal tags

Located by:

Patrick Hillard

Box 388

Kanab, Utah 84741

Mohave Co., Arizona

Sections 34 and 35, T39N, R4W

And Sections 2 and 3, T38N, R4W

Gila Salt River Meridian

## LOCATION NOTICE FOR LODE MINING CLAIM

NOTICE IS HEREBY GIVEN that the **CG 41** lode mining claim has been located by Patrick Hillard, whose current mailing address is P.O. Box 388, Kanab, UT, 84741.

The general course of this claim is SOUTH and it is situated in Mohave County, Arizona.

The claim is 1,500 feet in length and 600 feet in width. This claim runs from the location monument on which this location notice is posted approximately 10 feet in a NORTH direction to the NORTH end line and 1,490 feet in a SOUTH direction to the SOUTH end line. The claim is marked by six monuments, one at each corner and one at the center of each end line of the claim.

The location monument on which this notice is posted is situated within Section 34, T39N, R4W Gila Salt River Base and Meridian, Arizona, and this claim encompasses portions of the following quarter section(s), Section(s), Township(s) and Range(s), Gila Salt River Base and Meridian, Arizona:


SE SEC 34, T39N, R4W

The locality of this claim with reference to some natural object or permanent monument and additional information (if any) concerning its locality are as follows:

The NORTHWEST corner of this claim is 4040 feet South and 8080 feet East from the NW corner, Section 33, T39N, R4W.

Dated and posted on the ground this 2 day of <sup>December</sup>~~November~~, 2006.

LOCATOR

  
Patrick Hillard

Return to:

Judy M. Pratt  
2182 So. Dover Way  
Lakewood, CO 80227

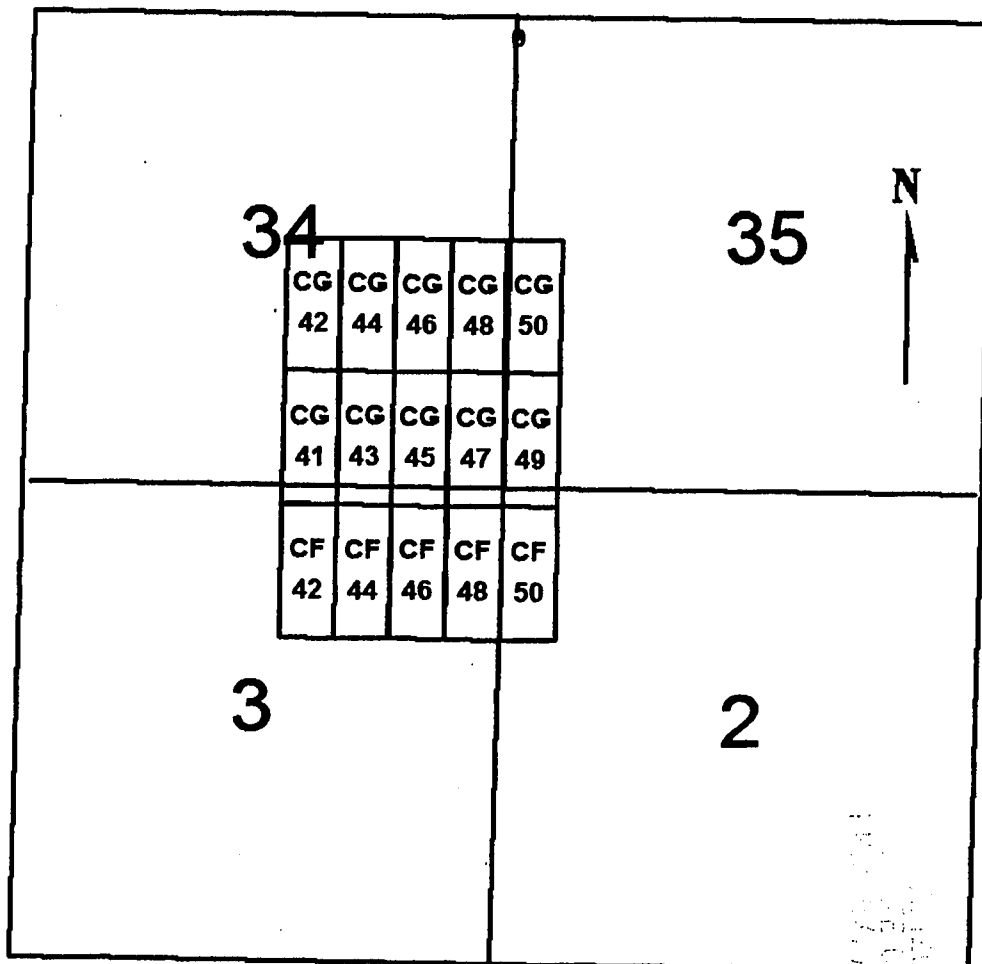
RECEIVED  
FEB 22 2007  
MILWAUKEE  
COUNTY  
ARIZONA

2007 FEB 22 P 2:41

LAND MANAGEMENT

ANC 379597

CF 42-50 (evens)  
CG 41-50  
T38N AND T39N, R4W



0 2,000 4,000  
feet

CF 42-50 (evens)  
CG 41-50

Sides are N-S and ends are E-W

All locations, corners and end centers are 5' 2x2 wood posts with metal tags

Located by:

Patrick Hillard

Box 388

Kanab, Utah 84741

All claims are 1500 x 600

Mohave Co., Arizona

Sections 34 and 35, T39N, R4W

And Sections 2 and 3, T38N, R4W

Gila Salt River Meridian

ANC 379597

## LOCATION NOTICE FOR LODE MINING CLAIM

NOTICE IS HEREBY GIVEN that the **CG 42** lode mining claim has been located by Patrick Hillard, whose current mailing address is P.O. Box 388, Kanab, UT, 84741.

The general course of this claim is NORTH and it is situated in Mohave County, Arizona.

The claim is 1,500 feet in length and 600 feet in width. This claim runs from the location monument on which this location notice is posted approximately 10 feet in a SOUTH direction to the SOUTH end line and 1,490 feet in a NORTH direction to the NORTH end line. The claim is marked by six monuments, one at each corner and one at the center of each end line of the claim.

The location monument on which this notice is posted is situated within Section 34, T39N, R4W Gila Salt River Base and Meridian, Arizona, and this claim encompasses portions of the following quarter section(s), Section(s), Township(s) and Range(s), Gila Salt River Base and Meridian, Arizona:


NE and SE SEC 34, T39N, R4W

The locality of this claim with reference to some natural object or permanent monument and additional information (if any) concerning its locality are as follows:

The SOUTHWEST corner of this claim is 4040 feet South and 8080 feet East from the NW corner, Section 33, T39N, R4W.

Dated and posted on the ground this 2 day of <sup>Dec</sup>~~November~~, 2006.

LOCATOR

  
Patrick Hillard

Return to:

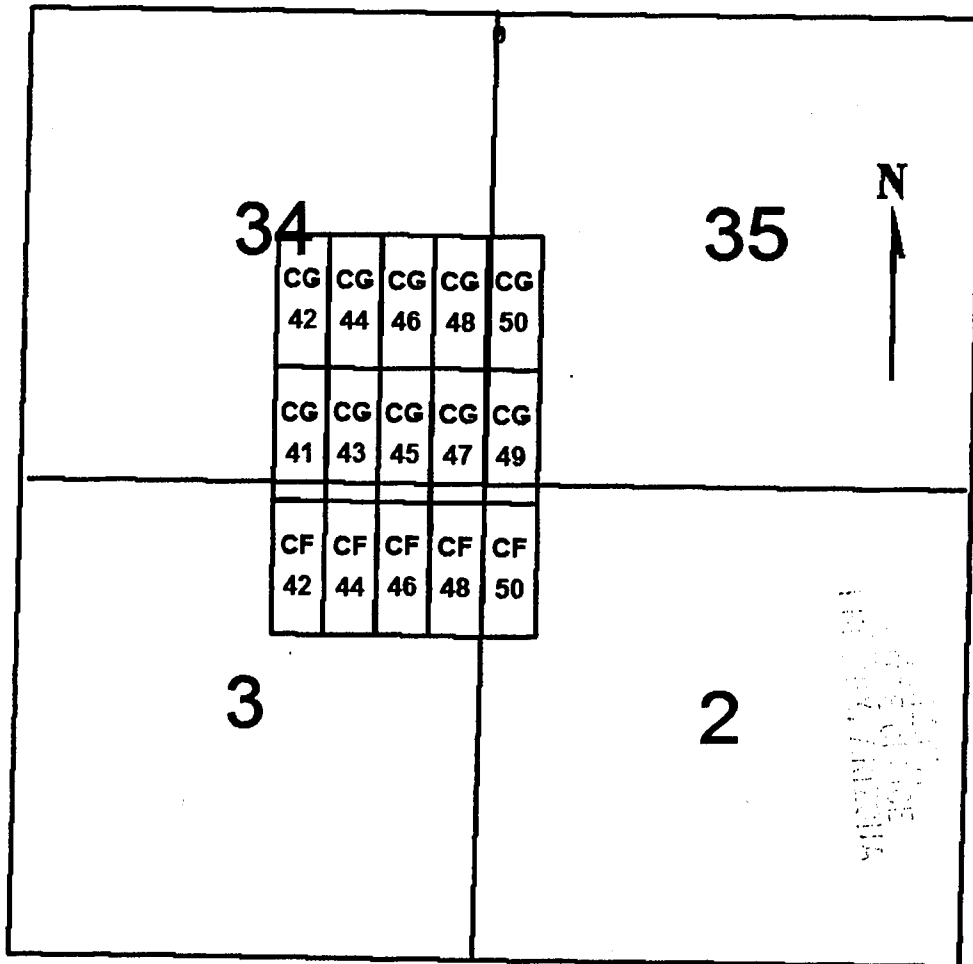
Judy M. Pratt  
2182 So. Dover Way  
Lakewood, CO 80227

2007 FEB 22 P 2:40  
LAND CLAIMS  
STATE OF ARIZONA  
COUNTY OF MOHAVE

ANC 379598



CF 42-50 (evens)  
CG 41-50  
T38N AND T39N, R4W



0 2,000 4,000  
feet

CF 42-50 (evens)  
CG 41-50

Sides are N-S and ends are E-W

All locations, corners and end centers are 5' 2x2 wood posts with metal tags

Located by:

Patrick Hillard

Box 388  
Kanab, Utah 84741

All claims are 1500 x 600

Mohave Co., Arizona  
Sections 34 and 35, T39N, R4W  
And Sections 2 and 3, T38N, R4W  
Gila Salt River Meridian

ANL 379598

28



PAGE: 1 of 2 FEE # 2007102089

**B: 7043 P: 804**

OFFICIAL RECORDS  
OF MOHAVE COUNTY  
JOAN MCCALL  
COUNTY RECORDER



12/07/2007 11:08 AM Fee: \$14.00  
DOC TYPE: AMDMINE  
PAID BY: JUDY M PRATT

Return to: Patrick Hillard  
Box 388  
Kanab, UT 84741

### AMENDED LOCATION NOTICE FOR LODE MINING CLAIM

This notice is to amend the location notice for the following claim: CG 43:  
AMC379599, Mohave Co. Reference 2007017192, located on 2-Dec-2006.

NOTICE IS HEREBY GIVEN that the **CG 43** lode mining claim has been located by  
Patrick Hillard, whose current mailing address is P.O. Box 388, Kanab, UT, 84741.

The general course of this claim is SOUTH and it is situated in Mohave County, Arizona.

The claim is 1,500 feet in length and 600 feet in width. This claim runs from the location  
monument on which this location notice is posted approximately 10 feet in a NORTH  
direction to the NORTH end line and 1,490 feet in a SOUTH direction to the SOUTH  
end line. The claim is marked by six monuments, one at each corner and one at the  
center of each end line of the claim.

The location monument on which this notice is posted is situated within Section 34,  
T39N, R4W Gila Salt River Base and Meridian, Arizona, and this claim encompasses  
portions of the following quarter section(s), Section(s), Township(s) and Range(s), Gila  
Salt River Base and Meridian, Arizona:

SE SEC 34, T39N, R4W AND NE SEC 3, T 38N, R4W

The locality of this claim with reference to some natural object or permanent monument  
and additional information (if any) concerning its locality are as follows:

The NORTHWEST corner of this claim is 4040 feet South and  
8680 feet East from the NW corner, Section 33, T39N, R4W.

Amended this 1<sup>st</sup> day of November, 2007

RECEIVED  
B.L.M. AZ STATE OFFICE

2008 FEB 28 A 10:27

PHOENIX, ARIZONA

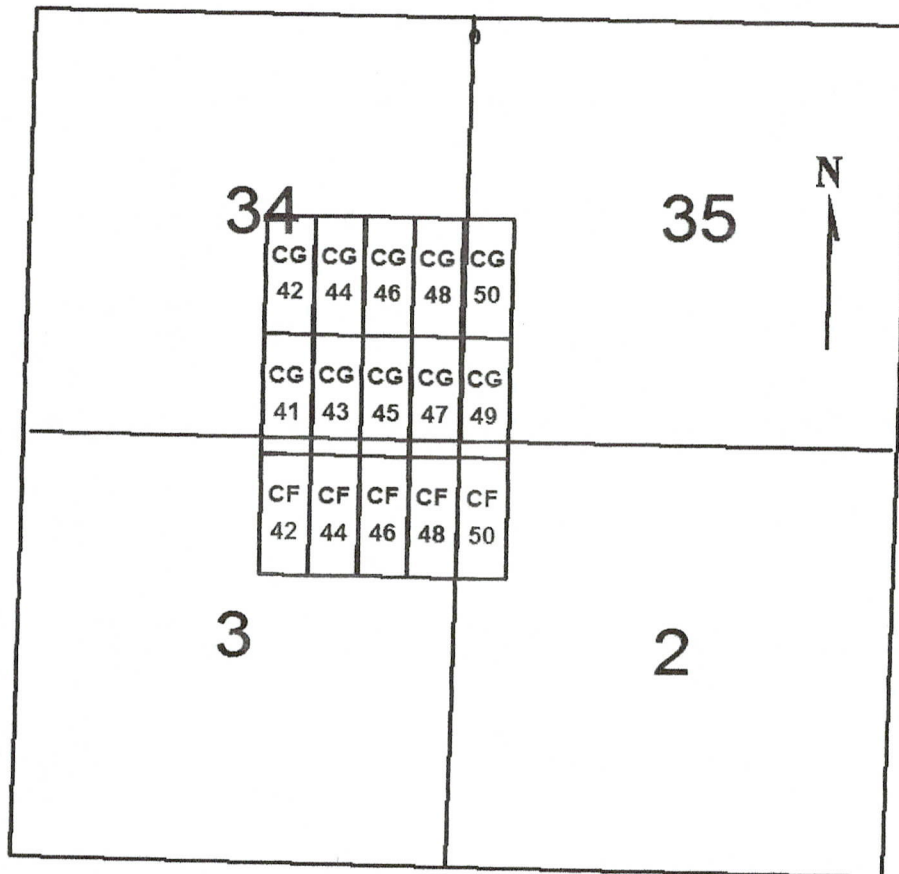
Judy M Pratt  
Judy M. Pratt, agent for Patrick Hillard

AMC 379599

Filed for  
County Recordation

CF 42-50 (evens)  
CG 41-50  
T38N AND T39N, R4W

905



0 2,000 4,000  
feet

CF 42-50 (evens)  
CG 41-50

All claims are 1500 x 600

Sides are N-2 and ends are E-W

All locations, corners and end centers are 5' 2x2 wood posts with metal tags

Located by:

Patrick Hillard

Mohave Co., Arizona

Sections 34 and 35, T39N, R4W

And Sections 2 and 3, T38N, R4W

Gila Salt River Meridian

Box 388

Kanab, Utah 84741

RECEIVED  
B.L.M. AZ STATE OFFICE

2008 FEB 28 A 10: 27

PHOENIX, ARIZONA

AMC 379563

Return to: Patrick Hillard  
Box 388  
Kanab, UT 84741

**AMENDED LOCATION NOTICE FOR LODE MINING CLAIM**

This notice is to amend the location notice for the following claim: CG 43:  
AMC379599, Mohave Co. Reference 2007017192, located on 2-Dec-2006.

NOTICE IS HEREBY GIVEN that the **CG 43** lode mining claim has been located by Patrick Hillard, whose current mailing address is P.O. Box 388, Kanab, UT, 84741.

The general course of this claim is SOUTH and it is situated in Mohave County, Arizona.

The claim is 1,500 feet in length and 600 feet in width. This claim runs from the location monument on which this location notice is posted approximately 10 feet in a NORTH direction to the NORTH end line and 1,490 feet in a SOUTH direction to the SOUTH end line. The claim is marked by six monuments, one at each corner and one at the center of each end line of the claim.

The location monument on which this notice is posted is situated within Section 34, T39N, R4W Gila Salt River Base and Meridian, Arizona, and this claim encompasses portions of the following quarter section(s), Section(s), Township(s) and Range(s), Gila Salt River Base and Meridian, Arizona:

**SE SEC 34, T39N, R4W AND NE SEC 3, T 38N, R4W**

The locality of this claim with reference to some natural object or permanent monument and additional information (if any) concerning its locality are as follows:

The NORTHWEST corner of this claim is 4040 feet South and 8680 feet East from the NW corner, Section 33, T39N, R4W.

Amended this 1<sup>st</sup> day of November, 2007

PHOENIX, ARIZONA

2007 DEC - 7 A 9:26

RECEIVED  
B.L.M. AZ STATE OFFICE

*Judy M. Pratt*  
Judy M. Pratt, agent for Patrick Hillard

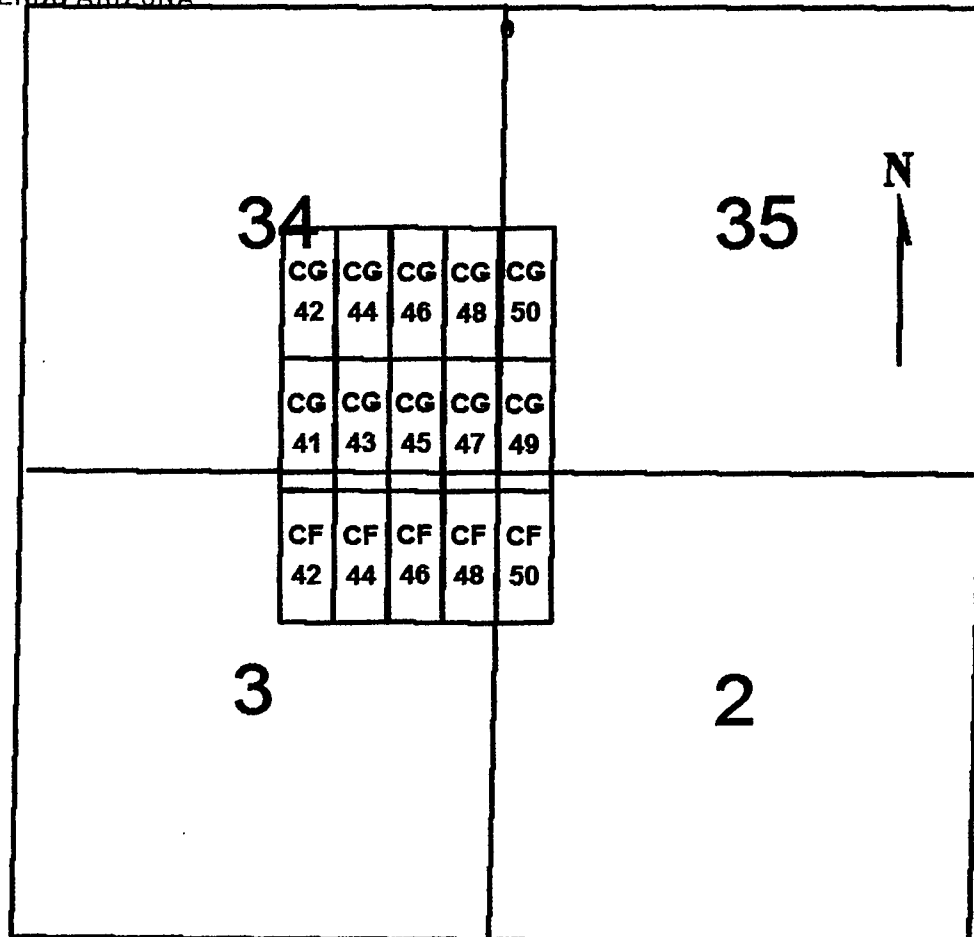
RE 5/21/08

RECEIVED  
B.L.M. AZ STATE OFFICE

2007 DEC -7 A 9:26

PHOENIX, ARIZONA

**CF 42-50 (evens)**  
**CG 41-50**  
**T38N AND T39N, R4W**



0 2,000 4,000  
feet

**CF 42-50 (evens)**  
**CG 41-50**

All claims are 1500 x 600

Sides are N-2 and ends are E-W

All locations, corners and end centers are 5' 2x2 wood posts with metal tags

Located by:

Patrick Hillard

Box 388

Kanab, Utah 84741

Mohave Co., Arizona

Sections 34 and 35, T39N, R4W

And Sections 2 and 3, T38N, R4W

Gila Salt River Meridian

## LOCATION NOTICE FOR LODE MINING CLAIM

NOTICE IS HEREBY GIVEN that the **CG 43** lode mining claim has been located by Patrick Hillard, whose current mailing address is P.O. Box 388, Kanab, UT, 84741.

The general course of this claim is SOUTH and it is situated in Mohave County, Arizona.

The claim is 1,500 feet in length and 600 feet in width. This claim runs from the location monument on which this location notice is posted approximately 10 feet in a NORTH direction to the NORTH end line and 1,490 feet in a SOUTH direction to the SOUTH end line. The claim is marked by six monuments, one at each corner and one at the center of each end line of the claim.

The location monument on which this notice is posted is situated within Section 34, T39N, R4W Gila Salt River Base and Meridian, Arizona, and this claim encompasses portions of the following quarter section(s), Section(s), Township(s) and Range(s), Gila Salt River Base and Meridian, Arizona:

SE SEC 34, T39N, R4W

The locality of this claim with reference to some natural object or permanent monument and additional information (if any) concerning its locality are as follows:

The NORTHWEST corner of this claim is 4040 feet South and 8680 feet East from the NW corner, Section 33, T39N, R4W.

Dated and posted on the ground this 2 day of <sup>December</sup>~~November~~, 2006.

LOCATOR

Patrick Hillard

Return to:

Judy M. Pratt  
2182 So. Dover Way  
Lakewood, CO 80227

2007 FEB 22 P 2:40  
LAND MANAGEMENT  
STATE OFFICE  
PHOENIX, ARIZONA

ANC 379599

The diagram shows a 5x5 grid divided into four quadrants by a horizontal and vertical line. The quadrants are labeled with large numbers: 34 (top-left), 35 (top-right), 3 (bottom-left), and 2 (bottom-right). A central 3x3 grid is overlaid on the intersection of these quadrants. The central grid contains the following codes:

CG 42	CG 44	CG 46	CG 48	CG 50
CG 41	CG 43	CG 45	CG 47	CG 49
CF 42	CF 44	CF 46	CF 48	CF 50

A north arrow is located in the top-right quadrant (35), pointing upwards.

2001 FEB 22 P 2:40

## Gila Salt River Meridian

AME 379599



## LOCATION NOTICE FOR LODE MINING CLAIM

NOTICE IS HEREBY GIVEN that the **CG 44** lode mining claim has been located by Patrick Hillard, whose current mailing address is P.O. Box 388, Kanab, UT, 84741.

The general course of this claim is NORTH and it is situated in Mohave County, Arizona.

The claim is 1,500 feet in length and 600 feet in width. This claim runs from the location monument on which this location notice is posted approximately 10 feet in a SOUTH direction to the SOUTH end line and 1,490 feet in a NORTH direction to the NORTH end line. The claim is marked by six monuments, one at each corner and one at the center of each end line of the claim.

The location monument on which this notice is posted is situated within Section 34, T39N, R4W Gila Salt River Base and Meridian, Arizona, and this claim encompasses portions of the following quarter section(s), Section(s), Township(s) and Range(s), Gila Salt River Base and Meridian, Arizona:


NE and SE SEC 34, T39N, R4W

The locality of this claim with reference to some natural object or permanent monument and additional information (if any) concerning its locality are as follows:

The SOUTHWEST corner of this claim is 4040 feet South and 8680 feet East from the NW corner, Section 33, T39N, R4W.

Dated and posted on the ground this 2 day of <sup>December</sup>~~November~~, 2006.

LOCATOR

  
Patrick Hillard

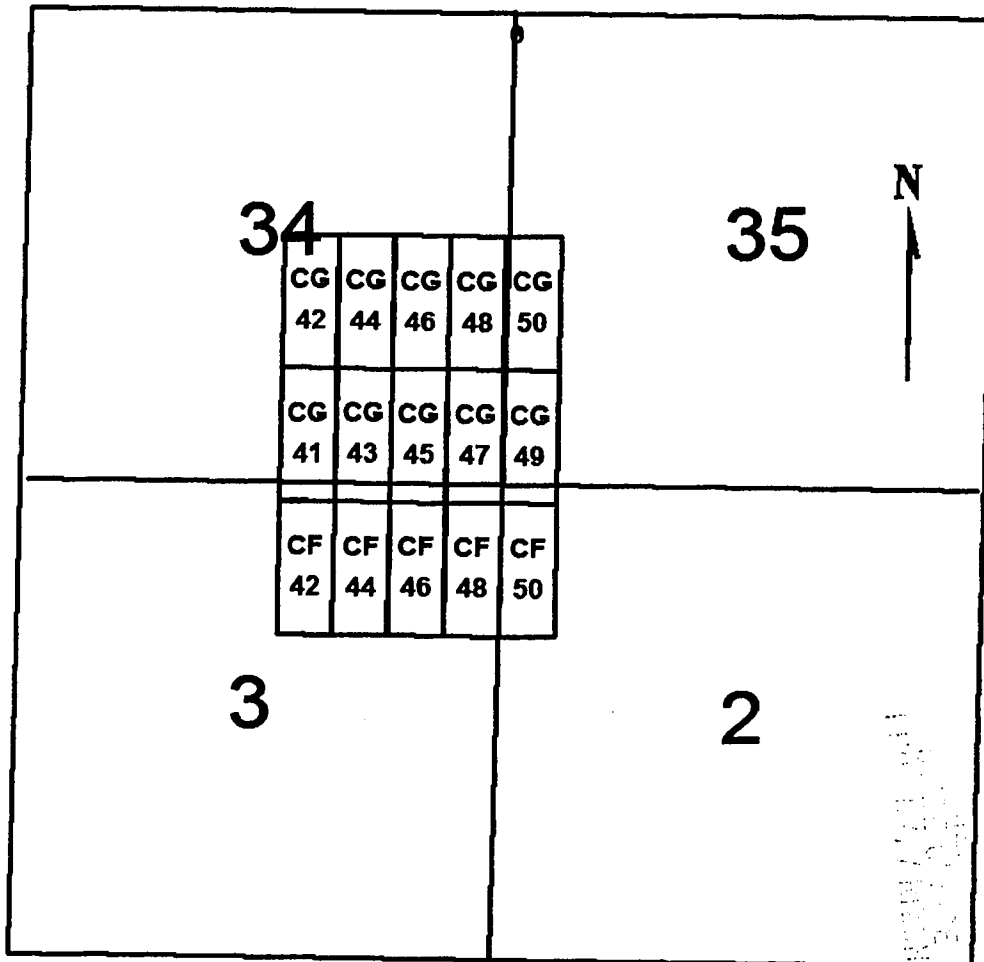
Return to:

Judy M. Pratt  
2182 So. Dover Way  
Lakewood, CO 80227

2001 FEB 22 P 2:40  
LAND MANAGEMENT  
U.S. DEPT. OF AGRICULTURE  
BUREAU OF LAND MANAGEMENT  
MILWAUKEE, WISCONSIN

ANC 379600

CF 42-50 (evens)  
CG 41-50  
T38N AND T39N, R4W



0 2,000 4,000  
feet

CF 42-50 (evens)  
CG 41-50

Sides are N-5 and ends are E-W

All locations, corners and end centers are 5' 2x2 wood posts with metal tags

Located by:

Patrick Hillard

Box 388  
Kanab, Utah 84741

All claims are 1500 x 600

Mohave Co., Arizona  
Sections 34 and 35, T39N, R4W  
And Sections 2 and 3, T38N, R4W  
Gila Salt River Meridian

ANL 379600



PAGE: 1 of 2 FEE # 2007102090

B: 7043 P: 806

OFFICIAL RECORDS  
OF MOHAVE COUNTY  
JOAN MCCALL,  
COUNTY RECORDER



12/07/2007 11:08 AM Fee: \$14.00

DOC TYPE: AMDMINE

PAID BY: JUDY M PRATT

2E  
Return to: Patrick Hillard  
Box 388  
Kanab, UT 84741

## AMENDED LOCATION NOTICE FOR LODE MINING CLAIM

This notice is to amend the location notice for the following claim: CG 45:  
AMC379601, Mohave Co. Reference 2007017194, located on 2-Dec-2006.

NOTICE IS HEREBY GIVEN that the **CG 45** lode mining claim has been located by  
Patrick Hillard, whose current mailing address is P.O. Box 388, Kanab, UT, 84741.

The general course of this claim is SOUTH and it is situated in Mohave County, Arizona.

The claim is 1,500 feet in length and 600 feet in width. This claim runs from the location  
monument on which this location notice is posted approximately 10 feet in a NORTH  
direction to the NORTH end line and 1,490 feet in a SOUTH direction to the SOUTH  
end line. The claim is marked by six monuments, one at each corner and one at the  
center of each end line of the claim.

The location monument on which this notice is posted is situated within Section 34,  
T39N, R4W Gila Salt River Base and Meridian, Arizona, and this claim encompasses  
portions of the following quarter section(s), Section(s), Township(s) and Range(s), Gila  
Salt River Base and Meridian, Arizona:

SE SEC 34, T39N, R4W AND NE SEC 3, T 38N, R4W

The locality of this claim with reference to some natural object or permanent monument  
and additional information (if any) concerning its locality are as follows:

The NORTHWEST corner of this claim is 4040 feet South and  
9280 feet East from the NW corner, Section 33, T39N, R4W.

Amended this 1<sup>st</sup> day of November, 2007

*Judy M Pratt*  
Judy M Pratt, agent for Patrick Hillard

RECEIVED  
B.L.M. AZ STATE OFFICE

2008 FEB 28 A 10:27

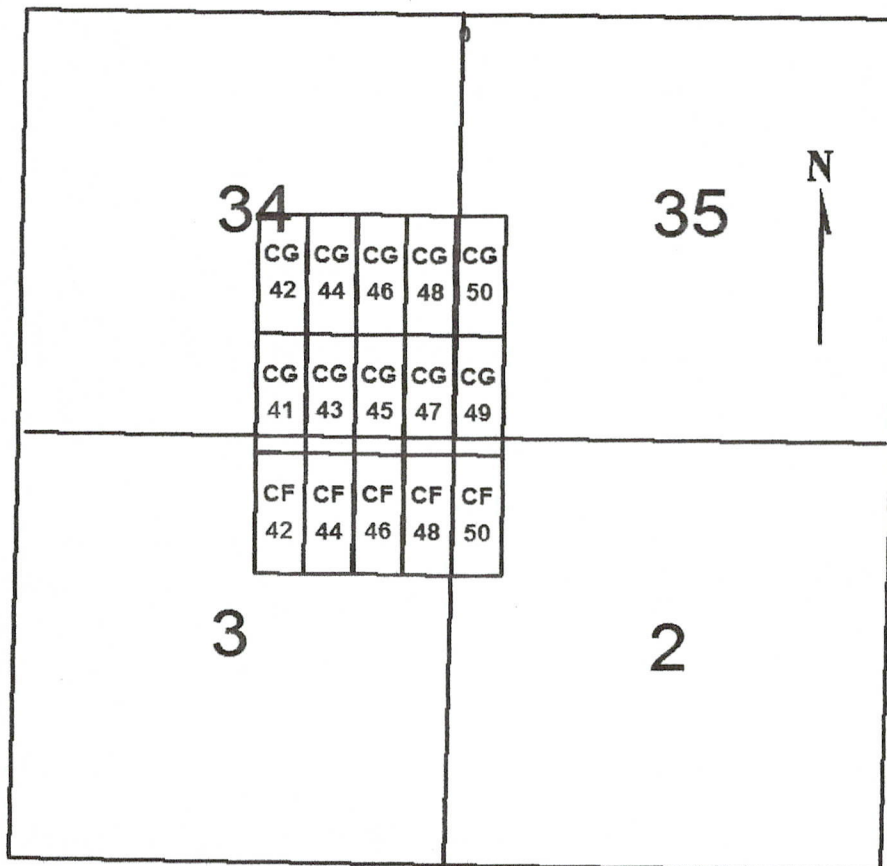
PHOENIX, ARIZONA

AMC 379601

Filed for  
County Recorder

CF 42-50 (evens)  
CG 41-50  
T38N AND T39N, R4W

807



0 2,000 4,000  
feet

CF 42-50 (evens)  
CG 41-50

All claims are 1500 x 600

Sides are N-2 and ends are E-W

All locations, corners and end centers are 5' 2x2 wood posts with metal tags

Located by:

Patrick Hillard

Mohave Co., Arizona

Box 888

Sections 34 and 35, T39N, R4W

Kanab, Utah 84741

And Sections 2 and 3, T38N, R4W

Gila Salt River Meridian

RECEIVED  
B.L.M. AZ STATE OFFICE

2008 FEB 28

PHOENIX, ARIZONA

AMC 379563

Return to: Patrick Hillard  
Box 388  
Kanab, UT 84741

**AMENDED LOCATION NOTICE FOR LODE MINING CLAIM**

This notice is to amend the location notice for the following claim: CG 45:  
AMC379601, Mohave Co. Reference 2007017194, located on 2-Dec-2006.

NOTICE IS HEREBY GIVEN that the **CG 45** lode mining claim has been located by Patrick Hillard, whose current mailing address is P.O. Box 388, Kanab, UT, 84741.

The general course of this claim is SOUTH and it is situated in Mohave County, Arizona.

The claim is 1,500 feet in length and 600 feet in width. This claim runs from the location monument on which this location notice is posted approximately 10 feet in a NORTH direction to the NORTH end line and 1,490 feet in a SOUTH direction to the SOUTH end line. The claim is marked by six monuments, one at each corner and one at the center of each end line of the claim.

The location monument on which this notice is posted is situated within Section 34, T39N, R4W Gila Salt River Base and Meridian, Arizona, and this claim encompasses portions of the following quarter section(s), Section(s), Township(s) and Range(s), Gila Salt River Base and Meridian, Arizona:

**SE SEC 34, T39N, R4W AND NE SEC 3, T 38N, R4W**

The locality of this claim with reference to some natural object or permanent monument and additional information (if any) concerning its locality are as follows:

The NORTHWEST corner of this claim is 4040 feet South and 9280 feet East from the NW corner, Section 33, T39N, R4W.

Amended this 1<sup>st</sup> day of November, 2007

PHOENIX, ARIZONA

2007 DEC - 7 A 9:26

RECEIVED  
B.L.M. AZ STATE OFFICE

Judy M Pratt  
Judy M Pratt Agent for Patrick Hillard

R2 5/21/08

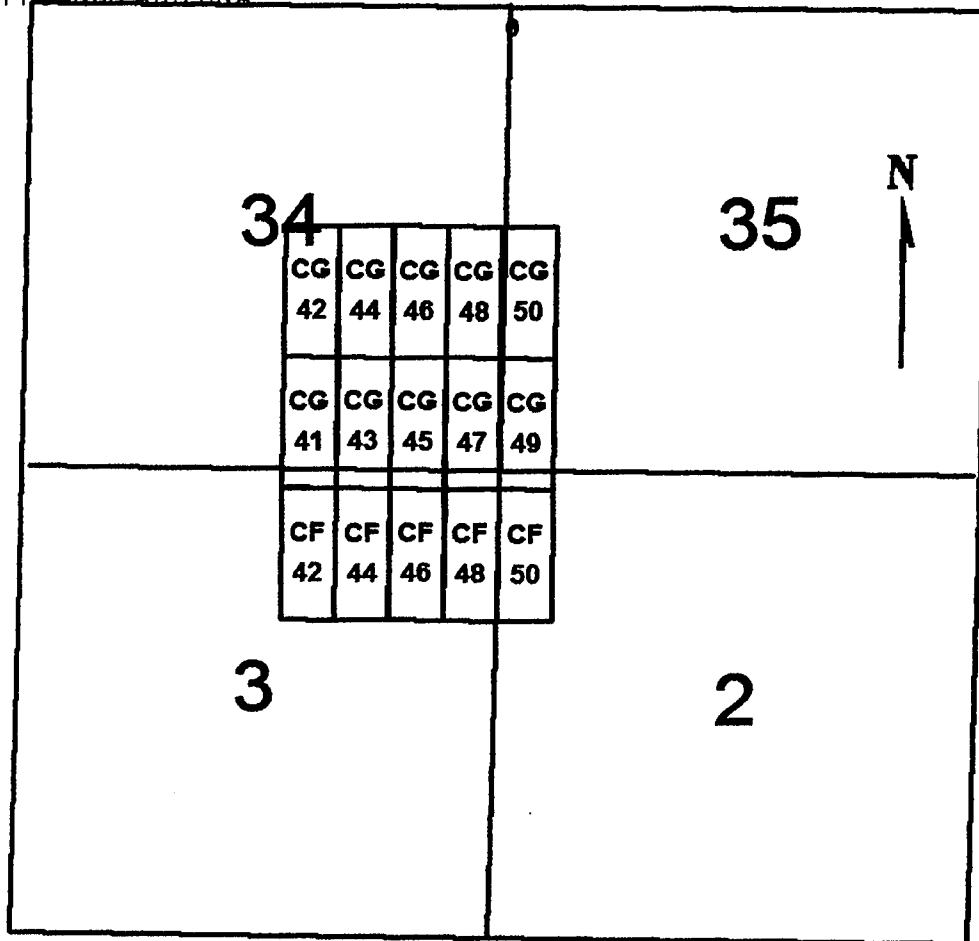
FILED NOV 21 2007

RECEIVED  
B.L.M. AZ STATE OFFICE

2007 DEC -7 A 9:26

CF 42-50 (evens)  
CG 41-50  
T38N AND T39N, R4W

PHOENIX, ARIZONA



0 2,000 4,000  
feet

CF 42-50 (evens)  
CG 41-50

All claims are 1500 x 600

Sides are N-2 and ends are E-W

All locations, corners and end centers are 5' 2x2 wood posts with metal tags

Located by:

Patrick Hillard

Mohave Co., Arizona  
Sections 34 and 35, T39N, R4W  
And Sections 2 and 3, T38N, R4W  
Gila Salt River Meridian

Box 388  
Kanab, Utah 84741

## LOCATION NOTICE FOR LODE MINING CLAIM

NOTICE IS HEREBY GIVEN that the **CG 45** lode mining claim has been located by Patrick Hillard, whose current mailing address is P.O. Box 388, Kanab, UT, 84741.

The general course of this claim is SOUTH and it is situated in Mohave County, Arizona.

The claim is 1,500 feet in length and 600 feet in width. This claim runs from the location monument on which this location notice is posted approximately 10 feet in a NORTH direction to the NORTH end line and 1,490 feet in a SOUTH direction to the SOUTH end line. The claim is marked by six monuments, one at each corner and one at the center of each end line of the claim.

The location monument on which this notice is posted is situated within Section 34, T39N, R4W Gila Salt River Base and Meridian, Arizona, and this claim encompasses portions of the following quarter section(s), Section(s), Township(s) and Range(s), Gila Salt River Base and Meridian, Arizona:


SE SEC 34, T39N, R4W

The locality of this claim with reference to some natural object or permanent monument and additional information (if any) concerning its locality are as follows:

The NORTHWEST corner of this claim is 4040 feet South and 9280 feet East from the NW corner, Section 33, T39N, R4W.

Dated and posted on the ground this 2 day of <sup>December</sup>~~November~~, 2006.

LOCATOR

  
Patrick Hillard

Return to:

Judy M. Pratt  
2182 So. Dover Way  
Lakewood, CO 80227

RECEIVED  
STATE OFFICE  
INVEST. DIV.  
ARIZONA

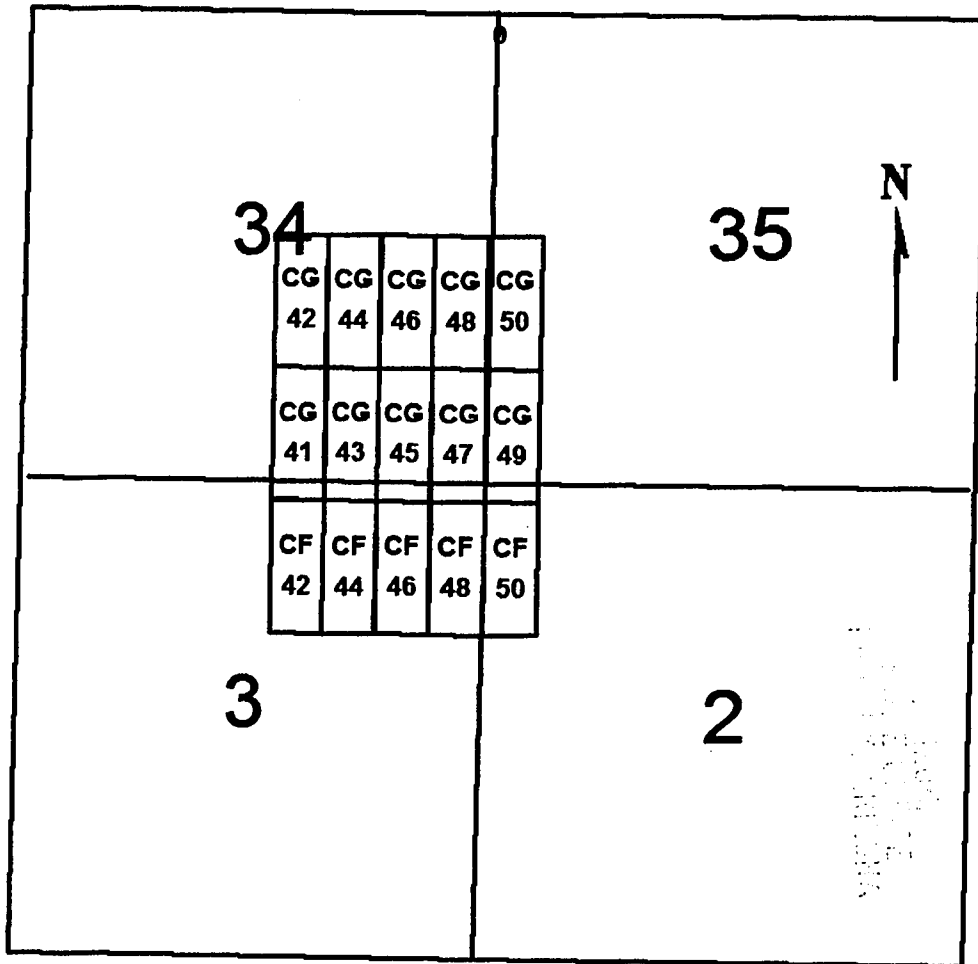
2007 FEB 22 P 2:40

LAND MANAGEMENT

AMC 379601



CF 42-50 (evens)  
CG 41-50  
T38N AND T39N, R4W



0 2,000 4,000  
feet

CF 42-50 (evens)  
CG 41-50

Sides are N-S and ends are E-W

All locations, corners and end centers are 5' 2x2 wood posts with metal tags

Located by:

Patrick Hillard

Box 388

Kanab, Utah 84741

All claims are 1500 x 600

Mohave Co., Arizona

Sections 34 and 35, T39N, R4W

And Sections 2 and 3, T38N, R4W

Gila Salt River Meridian

ANC 379601

## LOCATION NOTICE FOR LODE MINING CLAIM

NOTICE IS HEREBY GIVEN that the **CG 46** lode mining claim has been located by Patrick Hillard, whose current mailing address is P.O. Box 388, Kanab, UT, 84741.

The general course of this claim is NORTH and it is situated in Mohave County, Arizona.

The claim is 1,500 feet in length and 600 feet in width. This claim runs from the location monument on which this location notice is posted approximately 10 feet in a SOUTH direction to the SOUTH end line and 1,490 feet in a NORTH direction to the NORTH end line. The claim is marked by six monuments, one at each corner and one at the center of each end line of the claim.

The location monument on which this notice is posted is situated within Section 34, T39N, R4W Gila Salt River Base and Meridian, Arizona, and this claim encompasses portions of the following quarter section(s), Section(s), Township(s) and Range(s), Gila Salt River Base and Meridian, Arizona:


NE and SE SEC 34, T39N, R4W

The locality of this claim with reference to some natural object or permanent monument and additional information (if any) concerning its locality are as follows:

The SOUTHWEST corner of this claim is 4040 feet South and 9280 feet East from the NW corner, Section 33, T39N, R4W.

Dated and posted on the ground this 2 day of <sup>December</sup>~~November~~, 2006.

LOCATOR



Patrick Hillard

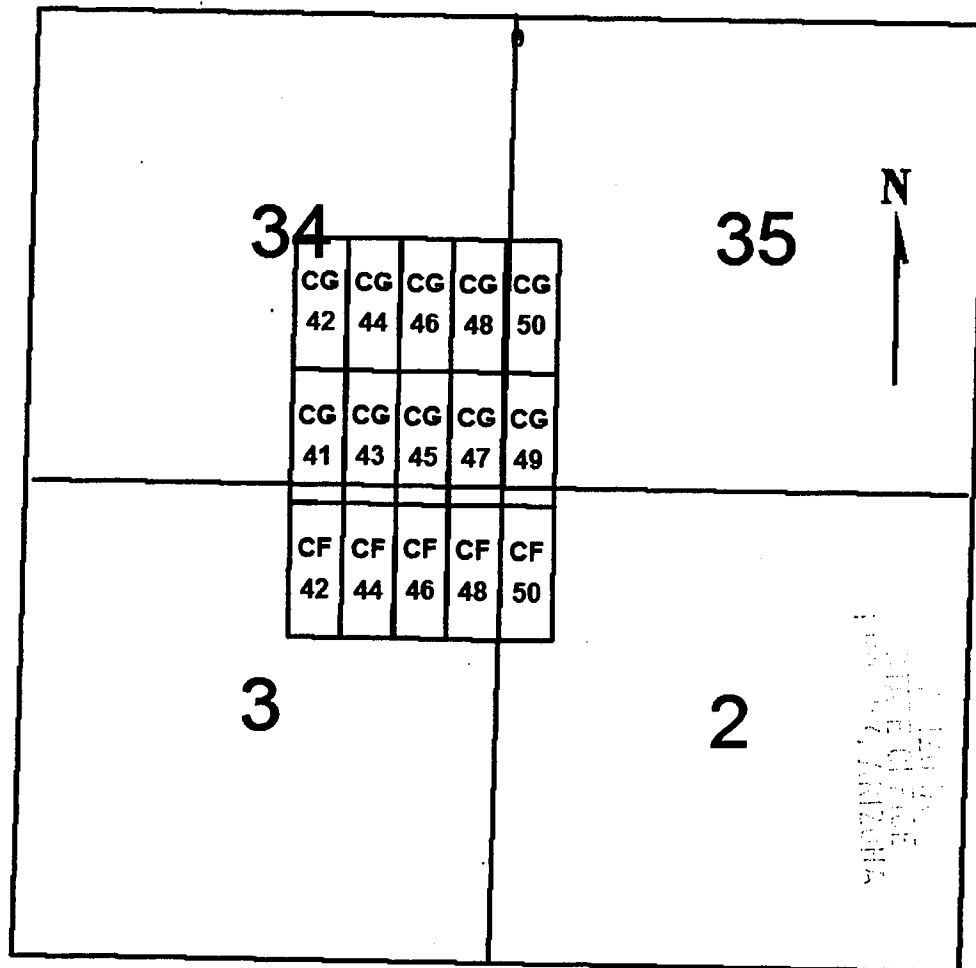
Return to:

Judy M. Pratt  
2182 So. Dover Way  
Lakewood, CO 80227

2006 FEB 22 P 2:40  
LAND MANAGEMENT  
BUREAU OF LAND MANAGEMENT  
U.S. DEPARTMENT OF THE INTERIOR  
BUREAU OF LAND MANAGEMENT  
MILWAUKEE, WISCONSIN

AMC 379602

CF 42-50 (evens)  
CG 41-50  
T38N AND T39N, R4W



0 2,000 4,000  
feet

CF 42-50 (evens)

CG 41-50

Sides are N-2 and ends are E-W

All locations, corners and end centers are 5' 2x2 wood posts with metal tags

Located by:

Patrick Hillard

Box 388

Kanab, Utah 84741

All claims are 1500 x 600

Mohave Co., Arizona

Sections 34 and 35, T39N, R4W

And Sections 2 and 3, T38N, R4W

Gila Salt River Meridian

AMC 379602



PAGE: 1 of 2 FEE # 2007102091

B: 7043 P: 808

OFFICIAL RECORDS  
OF MOHAVE COUNTY  
JOAN MCCALL,  
COUNTY RECORDER



12/07/2007 11:08 AM Fee: \$14.00  
DOC TYPE: AMDMINE  
PAID BY: JUDY M PRATT

Return to: Patrick Hillard  
Box 388  
Kanab, UT 84741

## AMENDED LOCATION NOTICE FOR LODE MINING CLAIM

This notice is to amend the location notice for the following claim: CG 47:  
AMC379603, Mohave Co. Reference 2007017196, located on 2-Dec-2006.

NOTICE IS HEREBY GIVEN that the **CG 47** lode mining claim has been located by  
Patrick Hillard, whose current mailing address is P.O. Box 388, Kanab, UT, 84741.

The general course of this claim is SOUTH and it is situated in Mohave County, Arizona.

The claim is 1,500 feet in length and 600 feet in width. This claim runs from the location  
monument on which this location notice is posted approximately 10 feet in a NORTH  
direction to the NORTH end line and 1,490 feet in a SOUTH direction to the SOUTH  
end line. The claim is marked by six monuments, one at each corner and one at the  
center of each end line of the claim.

The location monument on which this notice is posted is situated within Section 34,  
T39N, R4W Gila Salt River Base and Meridian, Arizona, and this claim encompasses  
portions of the following quarter section(s), Section(s), Township(s) and Range(s), Gila  
Salt River Base and Meridian, Arizona:

SE SEC 34, T39N, R4W AND NE SEC 3, T 38N, R4W

The locality of this claim with reference to some natural object or permanent monument  
and additional information (if any) concerning its locality are as follows:

The NORTHWEST corner of this claim is 4040 feet South and  
9880 feet East from the NW corner, Section 33, T39N, R4W.

Amended this 1<sup>st</sup> day of November, 2007

RECEIVED  
B.L.M. AZ STATE OFFICE

2008 FEB 28 A 10: 27

PHOENIX, ARIZONA

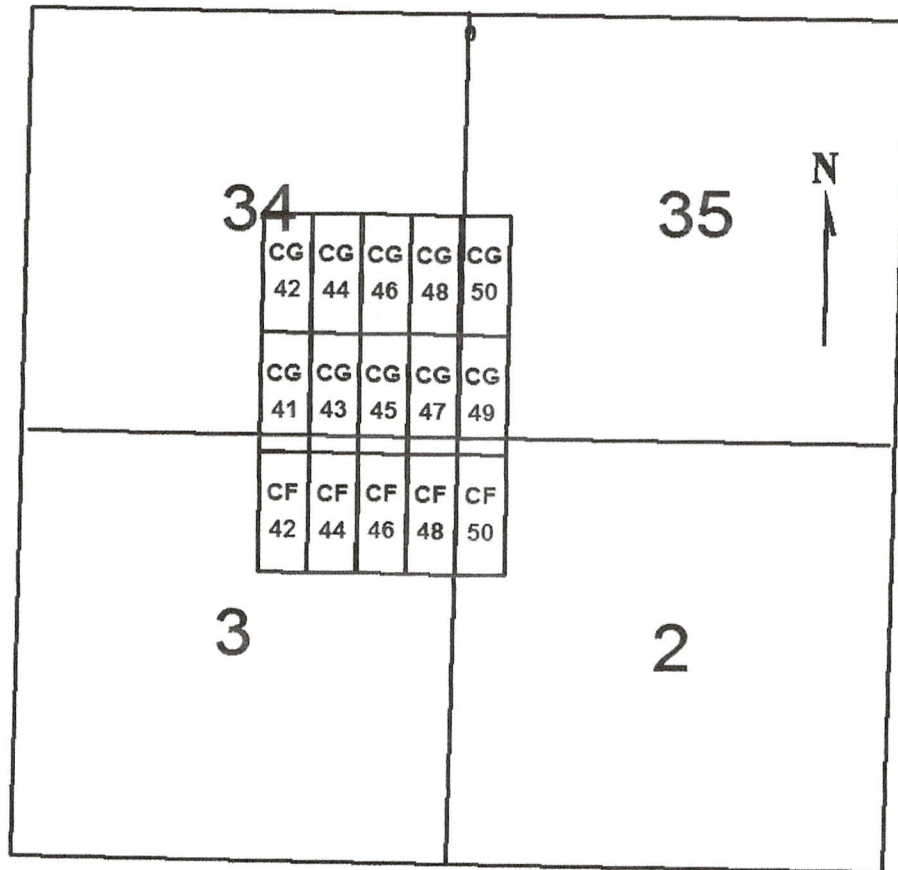
Judy M. Pratt, agent for Patrick Hillard

Filed for  
County Recordation

AMC 379603

CF 42-50 (evens)  
CG 41-50  
T38N AND T39N, R4W

409



0 2,000 4,000  
feet

CF 42-50 (evens)  
CG 41-50

All claims are 1500 x 600

Sides are N-2 and ends are E-W

All locations, corners and end centers are 5' 2x2 wood posts with metal tags

Located by:

Patrick Hillard

Mohave Co., Arizona

Sections 34 and 35, T39N, R4W

And Sections 2 and 3, T38N, R4W

Gila Salt River Meridian

Box 388

Kanab, Utah 84741

RECEIVED  
B.L.M. AZ STATE OFFICE

2008 FEB 28 A 10:27

PHOENIX, ARIZONA

AMC 379563

Return to: Patrick Hillard  
Box 388  
Kanab, UT 84741

**AMENDED LOCATION NOTICE FOR LODE MINING CLAIM**

This notice is to amend the location notice for the following claim: CG 47:  
AMC379603, Mohave Co. Reference 2007017196, located on 2-Dec-2006.

NOTICE IS HEREBY GIVEN that the **CG 47** lode mining claim has been located by Patrick Hillard, whose current mailing address is P.O. Box 388, Kanab, UT, 84741.

The general course of this claim is SOUTH and it is situated in Mohave County, Arizona.

The claim is 1,500 feet in length and 600 feet in width. This claim runs from the location monument on which this location notice is posted approximately 10 feet in a NORTH direction to the NORTH end line and 1,490 feet in a SOUTH direction to the SOUTH end line. The claim is marked by six monuments, one at each corner and one at the center of each end line of the claim.

The location monument on which this notice is posted is situated within Section 34, T39N, R4W Gila Salt River Base and Meridian, Arizona, and this claim encompasses portions of the following quarter section(s), Section(s), Township(s) and Range(s), Gila Salt River Base and Meridian, Arizona:

**SE SEC 34, T39N, R4W AND NE SEC 3, T 38N, R4W**

The locality of this claim with reference to some natural object or permanent monument and additional information (if any) concerning its locality are as follows:

The NORTHWEST corner of this claim is 4040 feet South and 9880 feet East from the NW corner, Section 33, T39N, R4W.

Amended this 1<sup>st</sup> day of November, 2007

PHOENIX, ARIZONA

2007 DEC -7 A 9:27

RECEIVED  
B.L.M. AZ STATE OFFICE

*Judy M. Pratt*  
Judy M. Pratt, agent for Patrick Hillard

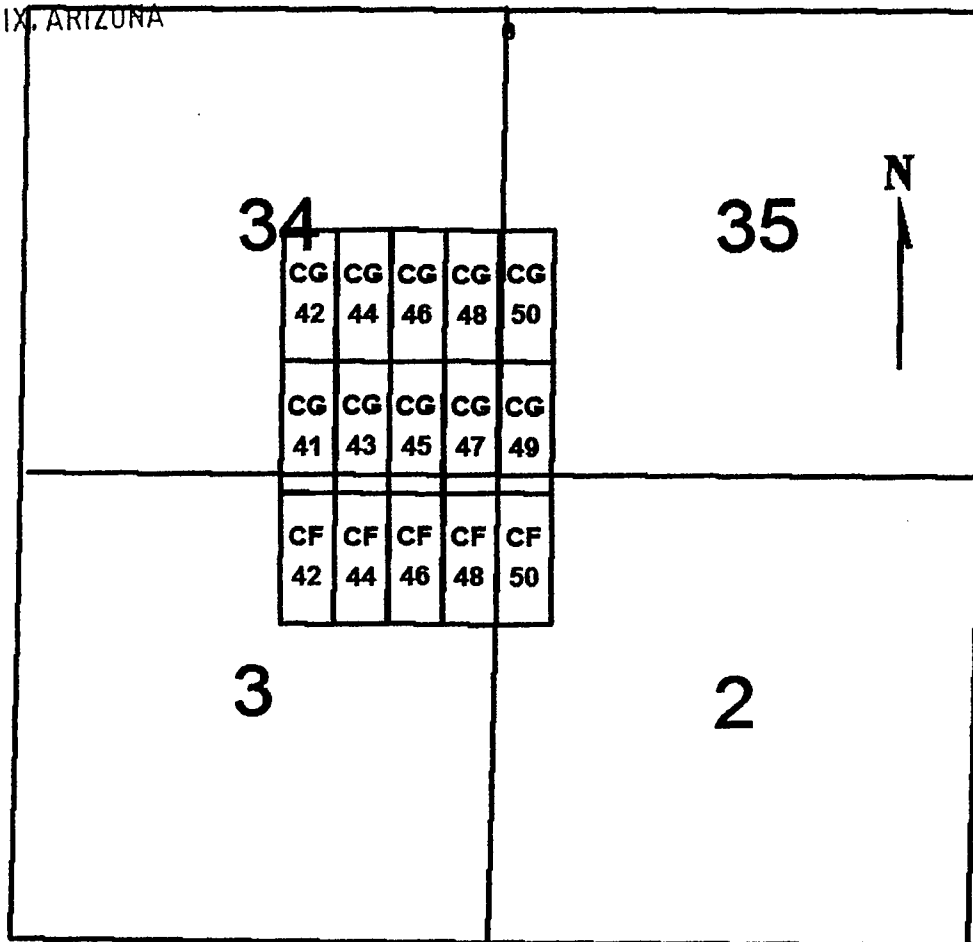
2007/11/08

RECEIVED  
B.L.M. AZ STATE OFFICE

2007 DEC -7 A 9:27

**CF 42-50 (evens)**  
**CG 41-50**  
**T38N AND T39N, R4W**

PHOENIX, ARIZONA



0 2,000 4,000  
feet

**CF 42-50 (evens)**  
**CG 41-50**

All claims are 1500 x 600

Sides are N-2 and ends are E-W

All locations, corners and end centers are 5' 2x2 wood posts with metal tags

Located by:

Patrick Hillard

Box 388

Kanab, Utah 84741

Mohave Co., Arizona

Sections 34 and 35, T39N, R4W

And Sections 2 and 3, T38N, R4W

Gila Salt River Meridian



## LOCATION NOTICE FOR LODE MINING CLAIM

NOTICE IS HEREBY GIVEN that the **CG 47** lode mining claim has been located by Patrick Hillard, whose current mailing address is P.O. Box 388, Kanab, UT, 84741.

The general course of this claim is SOUTH and it is situated in Mohave County, Arizona.

The claim is 1,500 feet in length and 600 feet in width. This claim runs from the location monument on which this location notice is posted approximately 10 feet in a NORTH direction to the NORTH end line and 1,490 feet in a SOUTH direction to the SOUTH end line. The claim is marked by six monuments, one at each corner and one at the center of each end line of the claim.

The location monument on which this notice is posted is situated within Section 34, T39N, R4W Gila Salt River Base and Meridian, Arizona, and this claim encompasses portions of the following quarter section(s), Section(s), Township(s) and Range(s), Gila Salt River Base and Meridian, Arizona:


SE SEC 34, T39N, R4W

The locality of this claim with reference to some natural object or permanent monument and additional information (if any) concerning its locality are as follows:

The NORTHWEST corner of this claim is 4040 feet South and 9880 feet East from the NW corner, Section 33, T39N, R4W.

Dated and posted on the ground this 2 day of ~~November~~ <sup>December</sup>, 2006.

LOCATOR

  
Patrick Hillard

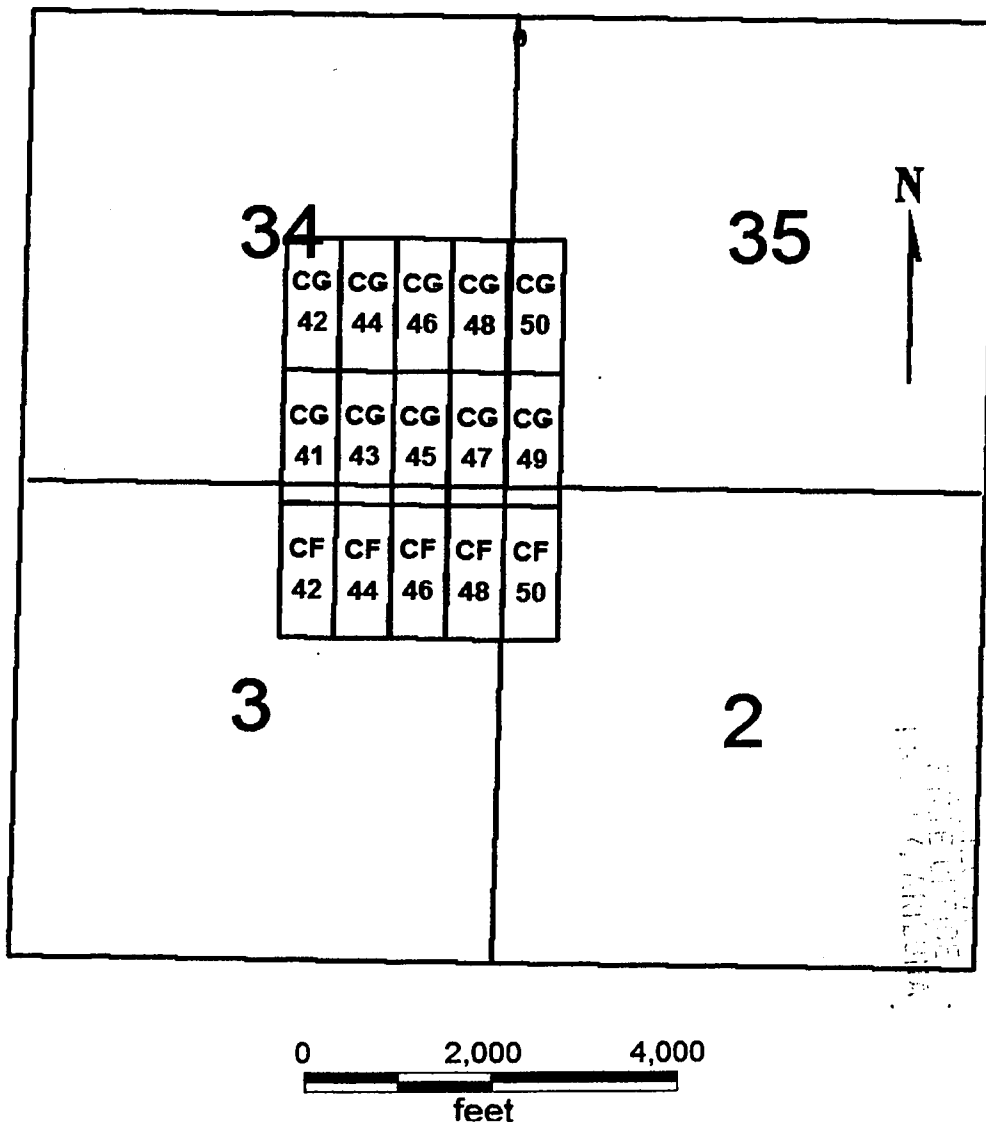
Return to:

Judy M. Pratt  
2182 So. Dover Way  
Lakewood, CO 80227

RECEIVED  
FEB 22 2007  
1:40 PM  
MILWAUKEE  
ARIZONA

AMC 319603

CF 42-50 (evens)  
CG 41-50  
T38N AND T39N, R4W



CF 42-50 (evens)  
CG 41-50

Sides are N-S and ends are E-W

All locations, corners and end centers are 5' 2x2 wood posts with metal tags

Located by:

Patrick Hillard

Box 388  
Kanab, Utah 84741

All claims are 1500 x 600

Mohave Co., Arizona  
Sections 34 and 35, T39N, R4W  
And Sections 2 and 3, T38N, R4W  
Gila Salt River Meridian

2001 FEB 22 P 2:40

LAND MANAGEMENT

ANG 379603

## LOCATION NOTICE FOR LODE MINING CLAIM

NOTICE IS HEREBY GIVEN that the **CG 48** lode mining claim has been located by Patrick Hillard, whose current mailing address is P.O. Box 388, Kanab, UT, 84741.

The general course of this claim is NORTH and it is situated in Mohave County, Arizona.

The claim is 1,500 feet in length and 600 feet in width. This claim runs from the location monument on which this location notice is posted approximately 10 feet in a SOUTH direction to the SOUTH end line and 1,490 feet in a NORTH direction to the NORTH end line. The claim is marked by six monuments, one at each corner and one at the center of each end line of the claim.

The location monument on which this notice is posted is situated within Section 34, T39N, R4W Gila Salt River Base and Meridian, Arizona, and this claim encompasses portions of the following quarter section(s), Section(s), Township(s) and Range(s), Gila Salt River Base and Meridian, Arizona:


NE and SE SEC 34, T39N, R4W

The locality of this claim with reference to some natural object or permanent monument and additional information (if any) concerning its locality are as follows:

The SOUTHWEST corner of this claim is 4040 feet South and 9880 feet East from the NW corner, Section 33, T39N, R4W.

Dated and posted on the ground this 2 day of <sup>December</sup>~~November~~, 2006.

LOCATOR



Patrick Hillard

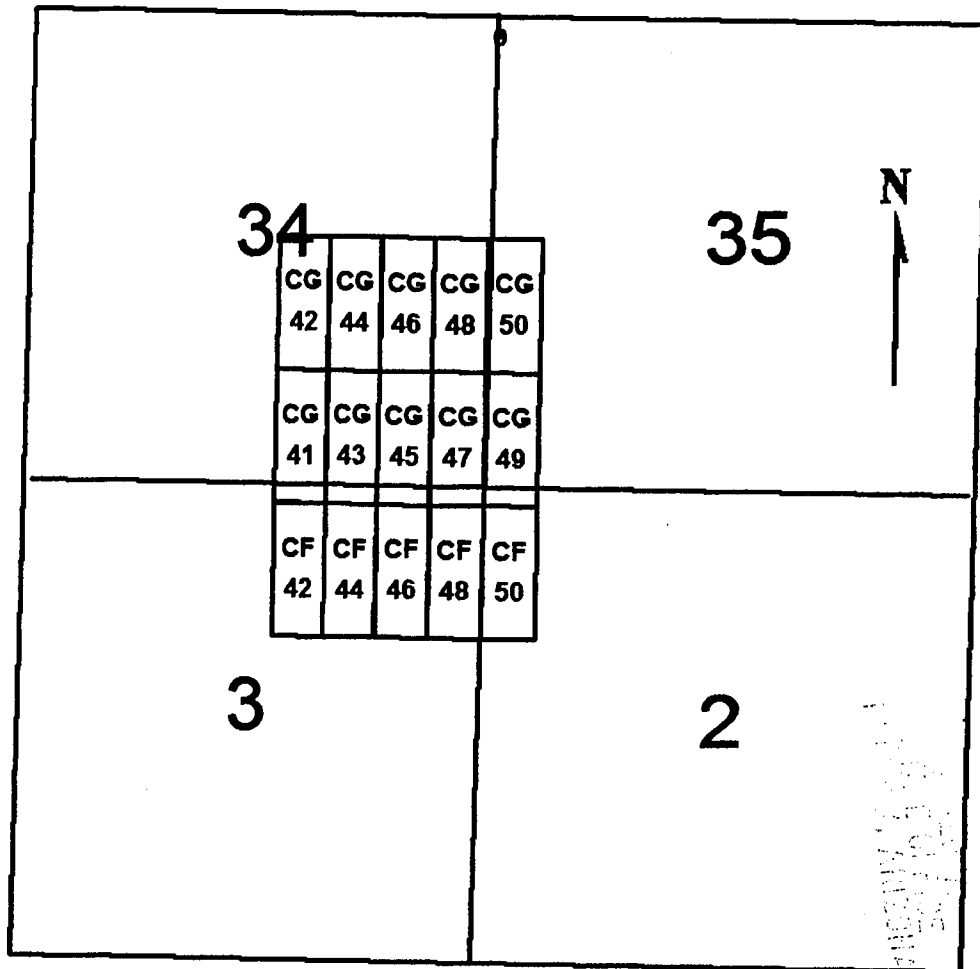
Return to:

Judy M. Pratt  
2182 So. Dover Way  
Lakewood, CO 80227

RECORDED  
2001 FEB 22 P 2:40  
COUNTY OF MOHAVE  
ARIZONA

ANC 379604

CF 42-50 (evens)  
CG 41-50  
T38N AND T39N, R4W



0 2,000 4,000  
feet

CF 42-50 (evens)  
CG 41-50

Sides are N-S and ends are E-W

All locations, corners and end centers are 5' 2x2 wood posts with metal tags

Located by:

Patrick Hillard

Box 388  
Kanab, Utah 84741

All claims are 1500 x 600

Mohave Co., Arizona  
Sections 34 and 35, T39N, R4W  
And Sections 2 and 3, T38N, R4W  
Gila Salt River Meridian

AMC 379604



PAGE: 1 of 2 FEE # 2007102092

**B: 7043 P: 810**

OFFICIAL RECORDS  
OF MOHAVE COUNTY  
JOAN MCCALL,  
COUNTY RECORDER



12/07/2007 11:08 AM Fee: \$14.00  
DOC TYPE: AMDMINE  
PAID BY: JUDY M PRATT

Return to: Patrick Hillard  
Box 388  
Kanab, UT 84741

## AMENDED LOCATION NOTICE FOR LODE MINING CLAIM

This notice is to amend the location notice for the following claim: CG 49:  
AMC379605, Mohave Co. Reference 2007017198, located on 2-Dec-2006.

NOTICE IS HEREBY GIVEN that the **CG 49** lode mining claim has been located by  
Patrick Hillard, whose current mailing address is P.O. Box 388, Kanab, UT, 84741.

The general course of this claim is SOUTH and it is situated in Mohave County, Arizona.

The claim is 1,500 feet in length and 600 feet in width. This claim runs from the location  
monument on which this location notice is posted approximately 10 feet in a NORTH  
direction to the NORTH end line and 1,490 feet in a SOUTH direction to the SOUTH  
end line. The claim is marked by six monuments, one at each corner and one at the  
center of each end line of the claim.

The location monument on which this notice is posted is situated within Section 35,  
T39N, R4W Gila Salt River Base and Meridian, Arizona, and this claim encompasses  
portions of the following quarter section(s), Section(s), Township(s) and Range(s), Gila  
Salt River Base and Meridian, Arizona:

SW SEC 35, T39N, R4W AND NW SEC 2 T38N, R4W

The locality of this claim with reference to some natural object or permanent monument  
and additional information (if any) concerning its locality are as follows:

The NORTHWEST corner of this claim is 4040 feet South and  
10480 feet East from the NW corner, Section 33, T39N, R4W.

Amended this 1<sup>st</sup> day of November, 2007

RECEIVED  
B.L.M. AZ STATE OFFICE

2008 FEB 28 A 10:27

PHOENIX, ARIZONA

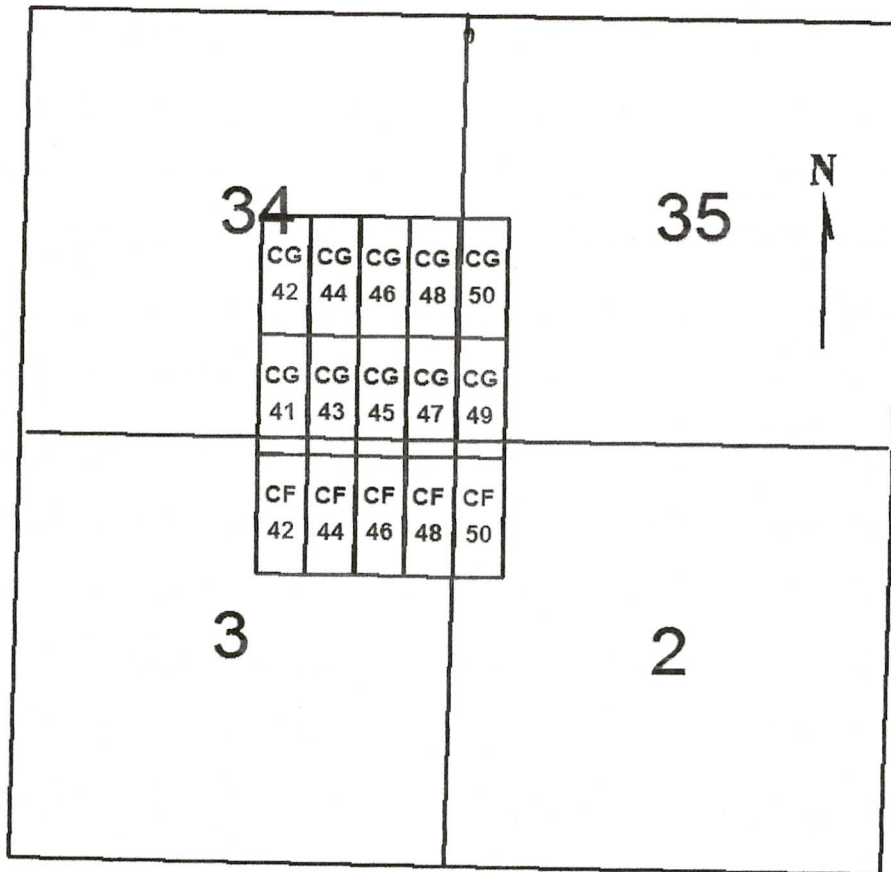
*Judy M Pratt*  
Judy M. Pratt, agent for Patrick Hillard

AMC 379605

FILED FOR COUNTY  
RECORDATION

CF 42-50 (evens)  
CG 41-50  
T38N AND T39N, R4W

811



0 2,000 4,000  
feet

CF 42-50 (evens)

CG 41-50

All claims are 1500 x 600

Sides are N-2 and ends are E-W

All locations, corners and end centers are 5' 2x2 wood posts with metal tags

Located by:

Patrick Hillard

Mohave Co., Arizona

Sections 34 and 35, T39N, R4W

And Sections 2 and 3, T38N, R4W

Gila Salt River Meridian

Box 388

Kanab, Utah 84741

RECEIVED  
B.L.M. AZ STATE OFFICE

2008 FEB 28

PHOENIX, ARIZONA

AMC 379563

Return to: Patrick Hillard  
Box 388  
Kanab, UT 84741

**AMENDED LOCATION NOTICE FOR LODE MINING CLAIM**

This notice is to amend the location notice for the following claim: CG 49:  
AMC379605, Mohave Co. Reference 2007017198, located on 2-Dec-2006.

NOTICE IS HEREBY GIVEN that the **CG 49** lode mining claim has been located by Patrick Hillard, whose current mailing address is P.O. Box 388, Kanab, UT, 84741.

The general course of this claim is SOUTH and it is situated in Mohave County, Arizona.

The claim is 1,500 feet in length and 600 feet in width. This claim runs from the location monument on which this location notice is posted approximately 10 feet in a NORTH direction to the NORTH end line and 1,490 feet in a SOUTH direction to the SOUTH end line. The claim is marked by six monuments, one at each corner and one at the center of each end line of the claim.

The location monument on which this notice is posted is situated within Section 35, T39N, R4W Gila Salt River Base and Meridian, Arizona, and this claim encompasses portions of the following quarter section(s), Section(s), Township(s) and Range(s), Gila Salt River Base and Meridian, Arizona:

**SW SEC 35, T39N, R4W AND NW SEC 2 T38N, R4W**

The locality of this claim with reference to some natural object or permanent monument and additional information (if any) concerning its locality are as follows:

The NORTHWEST corner of this claim is 4040 feet South and 10480 feet East from the NW corner, Section 33, T39N, R4W.

Amended this 1<sup>st</sup> day of November, 2007

PHOENIX, ARIZONA

2007 DEC - 7 A 9:27

RECEIVED  
B.L.M. AZ STATE OFFICE

*Judy M. Pratt*  
Judy M. Pratt, agent for Patrick Hillard

RE 5/21/08

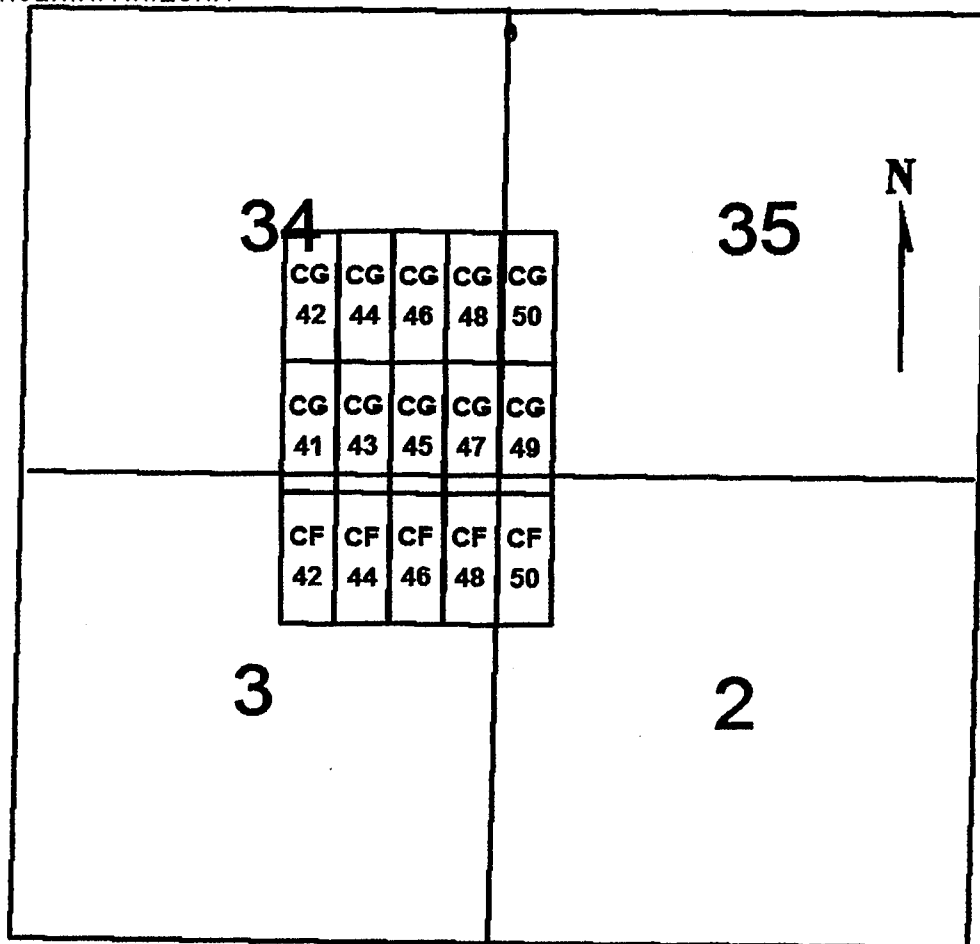


RECEIVED  
B.L.M. AZ STATE OFFICE

2007 DEC -1 A 9: 27

PHOENIX, ARIZONA

**CF 42-50 (evens)**  
**CG 41-50**  
**T38N AND T39N, R4W**



0 2,000 4,000  
feet

**CF 42-50 (evens)**  
**CG 41-50**

All claims are 1500 x 600

Sides are N-2 and ends are E-W

All locations, corners and end centers are 5' 2x2 wood posts with metal tags

Located by:

Patrick Hillard

Mohave Co., Arizona

Sections 34 and 35, T39N, R4W

And Sections 2 and 3, T38N, R4W

Gila Salt River Meridian

Box 388

Kanab, Utah 84741

## LOCATION NOTICE FOR LODE MINING CLAIM

NOTICE IS HEREBY GIVEN that the **CG 49** lode mining claim has been located by Patrick Hillard, whose current mailing address is P.O. Box 388, Kanab, UT, 84741.

The general course of this claim is SOUTH and it is situated in Mohave County, Arizona.

The claim is 1,500 feet in length and 600 feet in width. This claim runs from the location monument on which this location notice is posted approximately 10 feet in a NORTH direction to the NORTH end line and 1,490 feet in a SOUTH direction to the SOUTH end line. The claim is marked by six monuments, one at each corner and one at the center of each end line of the claim.

The location monument on which this notice is posted is situated within Section 35, T39N, R4W Gila Salt River Base and Meridian, Arizona, and this claim encompasses portions of the following quarter section(s), Section(s), Township(s) and Range(s), Gila Salt River Base and Meridian, Arizona:


SW SEC 35, T39N, R4W

The locality of this claim with reference to some natural object or permanent monument and additional information (if any) concerning its locality are as follows:

The NORTHWEST corner of this claim is 4040 feet South and 10480 feet East from the NW corner, Section 33, T39N, R4W.

Dated and posted on the ground this 2 day of <sup>December</sup>~~November~~, 2006.

LOCATOR

  
Patrick Hillard

Return to:

Judy M. Pratt  
2182 So. Dover Way  
Lakewood, CO 80227

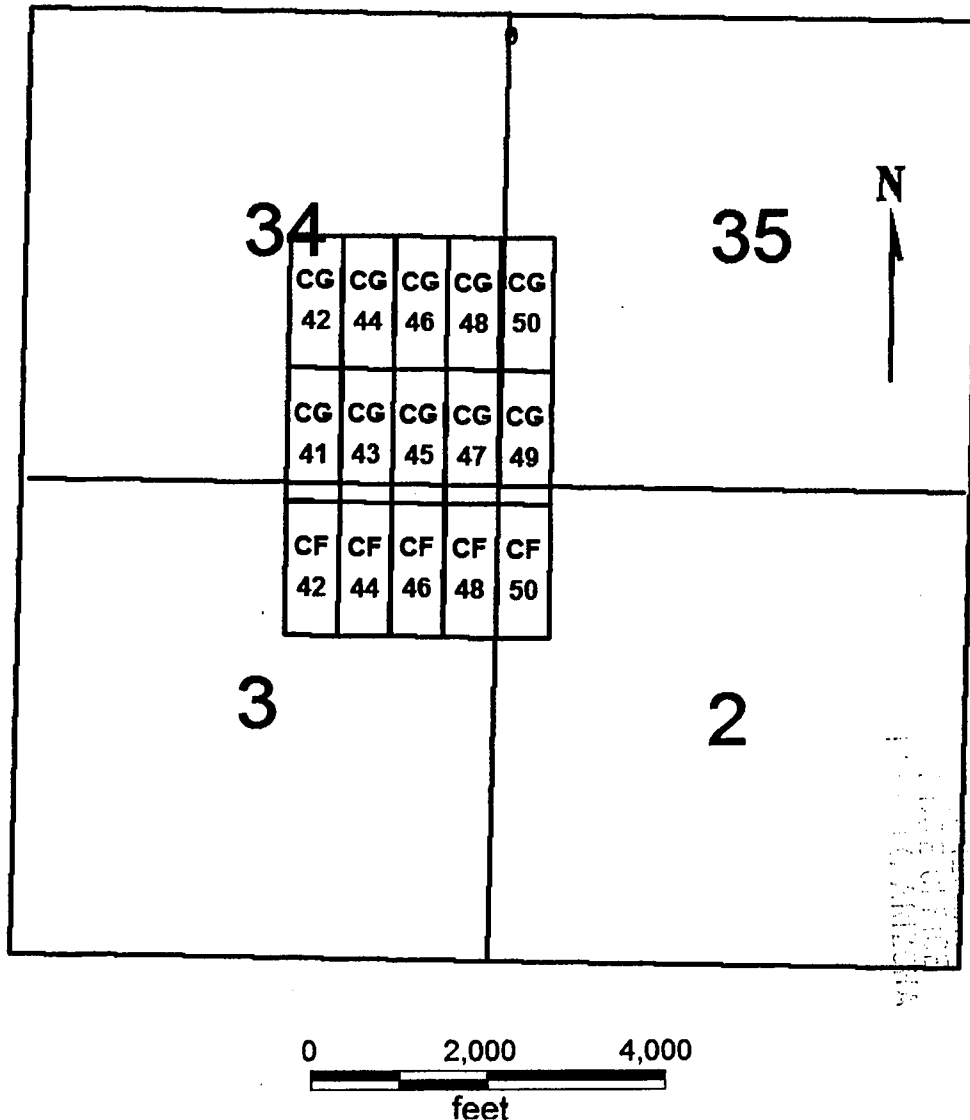
RECEIVED  
STATE OF ARIZONA  
FEB 22 2006

2001 FEB 22 P 2:40

LAND DIVISION

AMC 379605

CF 42-50 (evens)  
CG 41-50  
T38N AND T39N, R4W



2001 FEB 22 P 2:39

LAND MANAGEMENT

CF 42-50 (evens)  
CG 41-50

All claims are 1500 x 600

Sides are N-2 and ends are E-W

All locations, corners and end centers are 5' 2x2 wood posts with metal tags

Located by:

Patrick Hillard

Box 388

Kanab, Utah 84741

Mohave Co., Arizona

Sections 34 and 35, T39N, R4W

And Sections 2 and 3, T38N, R4W

Gila Salt River Meridian

AMC 379605

## LOCATION NOTICE FOR LODE MINING CLAIM

NOTICE IS HEREBY GIVEN that the **CG 50** lode mining claim has been located by Patrick Hillard, whose current mailing address is P.O. Box 388, Kanab, UT, 84741.

The general course of this claim is NORTH and it is situated in Mohave County, Arizona.

The claim is 1,500 feet in length and 600 feet in width. This claim runs from the location monument on which this location notice is posted approximately 10 feet in a SOUTH direction to the SOUTH end line and 1,490 feet in a NORTH direction to the NORTH end line. The claim is marked by six monuments, one at each corner and one at the center of each end line of the claim.

The location monument on which this notice is posted is situated within Section 35, T39N, R4W Gila Salt River Base and Meridian, Arizona, and this claim encompasses portions of the following quarter section(s), Section(s), Township(s) and Range(s), Gila Salt River Base and Meridian, Arizona:


NW and SW SEC 35, T39N, R4W

The locality of this claim with reference to some natural object or permanent monument and additional information (if any) concerning its locality are as follows:

The SOUTHWEST corner of this claim is 4040 feet South and 10480 feet East from the NW corner, Section 33, T39N, R4W.

Dated and posted on the ground this 2 day of ~~November~~ <sup>December</sup>, 2006.

LOCATOR

  
Patrick Hillard

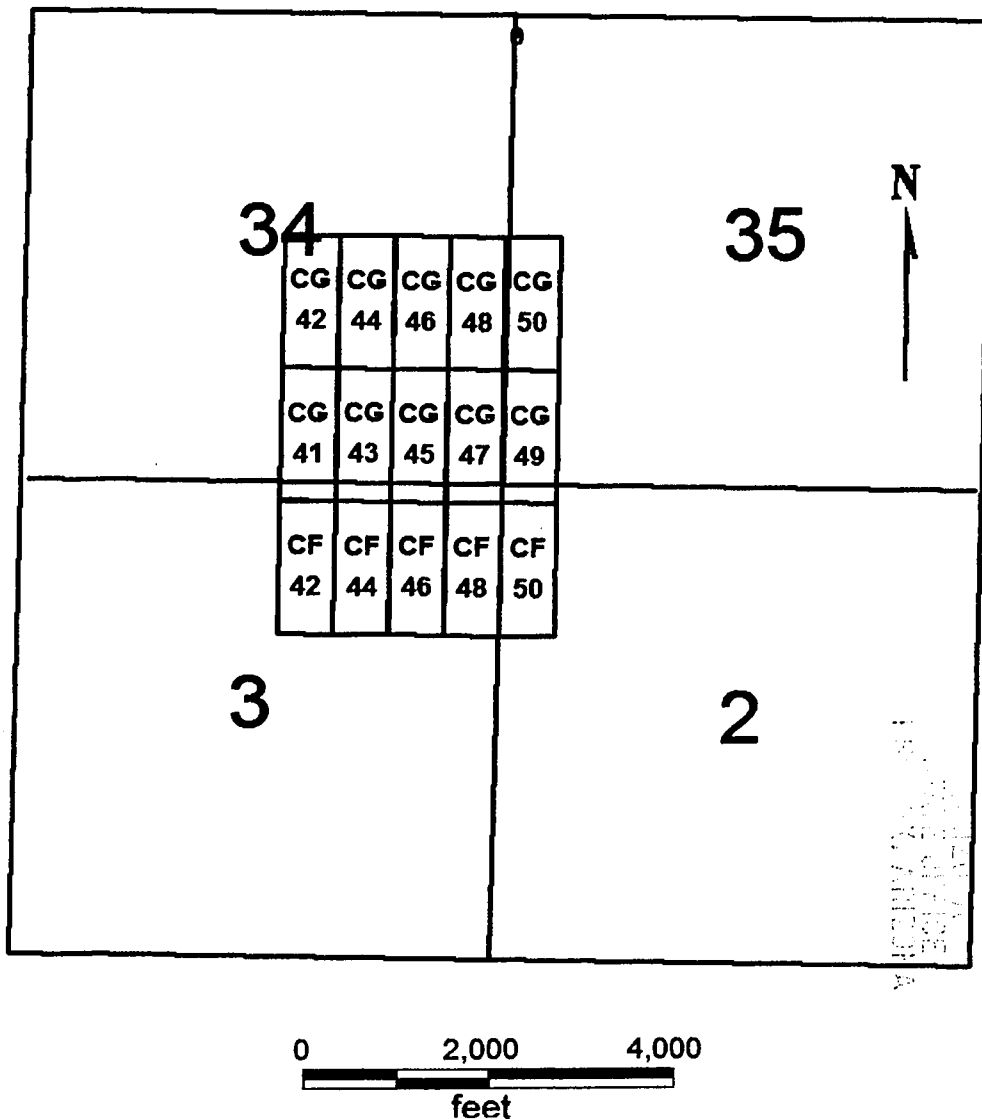
Return to:

Judy M. Pratt  
2182 So. Dover Way  
Lakewood, CO 80227

RECEIVED  
LAND MANAGEMENT  
2007 FEB 22 P 2:39  
BUREAU OF LAND MANAGEMENT  
1000 N. 7th St.  
DENVER, CO 80202

ANC 379606

CF 42-50 (evens)  
CG 41-50  
T38N AND T39N, R4W



2001 FEB 22 P 2:39

LAND SURVEY

CF 42-50 (evens)  
CG 41-50

Sides are N-S and ends are E-W

All locations, corners and end centers are 5' 2x2 wood posts with metal tags

Located by:

Patrick Hillard

Box 388  
Kanab, Utah 84741

All claims are 1500 x 600

Mohave Co., Arizona  
Sections 34 and 35, T39N, R4W  
And Sections 2 and 3, T38N, R4W  
Gila Salt River Meridian

ANC 379606

## LOCATION NOTICE FOR LODE MINING CLAIM

NOTICE IS HEREBY GIVEN that the **LCF 1** lode mining claim has been located by Patrick Hillard, whose current mailing address is P.O. Box 388, Kanab, UT, 84741.

The general course of this claim is SOUTH and it is situated in Mohave County, Arizona.

The claim is 1,500 feet in length and 600 feet in width. This claim runs from the location monument on which this location notice is posted approximately 10 feet in a(n) NORTH direction to the NORTH end line center and 1,490 feet in a(n) SOUTH direction to the SOUTH end line. The claim is marked by six monuments, one at each corner and one at the center of each end line of the claim.

The location monument on which this notice is posted is situated within Section 20, T35N, R5W Gila Salt River Base and Meridian, Arizona, and this claim encompasses portions of the following quarter section(s), Section(s), Township(s) and Range(s), Gila Salt River Base and Meridian, Arizona:


NW Sec 20, T35N, R5W

The locality of this claim with reference to some natural object or permanent monument and additional information (if any) concerning its locality are as follows:

The Southwest corner of this claim is 1500 feet South and 0 feet West from the NE corner, Section 19, T36N, R5W.

Dated and posted on the ground this 7 day of February, 2007.

LOCATOR



Agent for Patrick Hillard

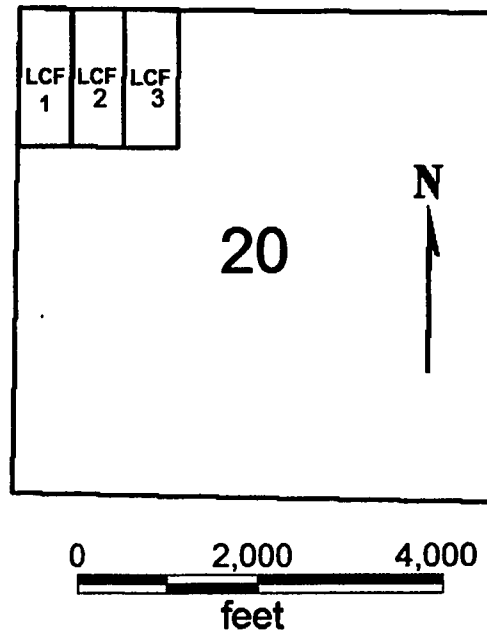
Return to:

Judy M. Pratt  
2182 So. Dover Way  
Lakewood, CO 80227

2007 FEB 22 P 2:39  
RECEIVED  
STATE OF ARIZONA  
DEPARTMENT OF MINES

ANC 379607

**LCF 1-3  
T35N, R5W**



**LCF 1-3**

Sides are N-S and ends are E-W

All locations, corners and end centers are 5' 2x2 wood posts with metal tags

Located by:

Patrick Hillard  
Box 388  
Kanab, Utah 84741

All claims are 1500 x 600

Mohave Co., Arizona  
Section 20, T35N, R5W  
Gila Salt River Meridian

RECEIVED  
BUREAU OF LAND MANAGEMENT  
MILWAUKEE, WISCONSIN

2001 FEB 22 P 2:39

RECEIVED  
BUREAU OF LAND MANAGEMENT  
MILWAUKEE, WISCONSIN

AMC 379607



## LOCATION NOTICE FOR LODE MINING CLAIM

NOTICE IS HEREBY GIVEN that the **LCF 2** lode mining claim has been located by Patrick Hillard, whose current mailing address is P.O. Box 388, Kanab, UT, 84741.

The general course of this claim is **SOUTH** and it is situated in Mohave County, Arizona.

The claim is 1,500 feet in length and 600 feet in width. This claim runs from the location monument on which this location notice is posted approximately 10 feet in a(n) **NORTH** direction to the **NORTH** end line center and 1,490 feet in a(n) **SOUTH** direction to the **SOUTH** end line. The claim is marked by six monuments, one at each corner and one at the center of each end line of the claim.

The location monument on which this notice is posted is situated within Section 20, T35N, R5W Gila Salt River Base and Meridian, Arizona, and this claim encompasses portions of the following quarter section(s), Section(s), Township(s) and Range(s), Gila Salt River Base and Meridian, Arizona:


**NW Sec 20, T35N, R5W**

The locality of this claim with reference to some natural object or permanent monument and additional information (if any) concerning its locality are as follows:

The Southwest corner of this claim is 1500 feet South and 600 feet East from the NE corner, Section 19, T36N, R5W.

Dated and posted on the ground this 7 day of February, 2007.

LOCATOR



Agent for Patrick Hillard

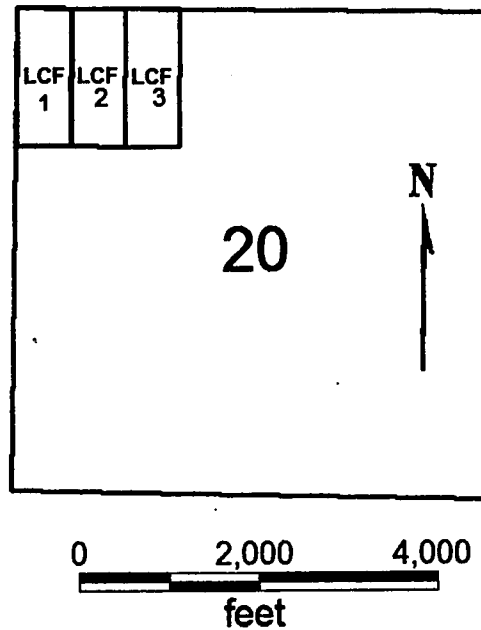
Return to:

Judy M. Pratt  
2182 So. Dover Way  
Lakewood, CO 80227

2007 FEB 22 P 2:39  
RECEIVED  
COUNTY CLERK  
MOHAVE COUNTY, ARIZONA

ANC 379608

**LCF 1-3  
T35N, R5W**



**LCF 1-3**

Sides are N-S and ends are E-W

All locations, corners and end centers are 5' 2x2 wood posts with metal tags

Located by:

Patrick Hillard

Box 388

Kanab, Utah 84741

All claims are 1500 x 600

Mohave Co., Arizona

Section 20, T35N, R5W

Gila Salt River Meridian

FILED  
COUNTY CLERK  
MOHAVE COUNTY, ARIZONA

2001 FEB 22 P 2:39

RECEIVED  
LAND MANAGEMENT

AMC 379608

## LOCATION NOTICE FOR LODE MINING CLAIM

NOTICE IS HEREBY GIVEN that the **LCF 3** lode mining claim has been located by Patrick Hillard, whose current mailing address is P.O. Box 388, Kanab, UT, 84741.

The general course of this claim is **SOUH** and it is situated in Mohave County, Arizona.

The claim is 1,500 feet in length and 600 feet in width. This claim runs from the location monument on which this location notice is posted approximately 10 feet in a(n) **NORTH** direction to the **NORTH** end line center and 1,490 feet in a(n) **SOUTH** direction to the **SOUTH** end line. The claim is marked by six monuments, one at each corner and one at the center of each end line of the claim.

The location monument on which this notice is posted is situated within Section 20, T35N, R5W Gila Salt River Base and Meridian, Arizona, and this claim encompasses portions of the following quarter section(s), Section(s), Township(s) and Range(s), Gila Salt River Base and Meridian, Arizona:

NW Sec 20, T35N, R5W

The locality of this claim with reference to some natural object or permanent monument and additional information (if any) concerning its locality are as follows:

The Southwest corner of this claim is 1500 feet South and 1200 feet East from the NE corner, Section 19, T36N, R5W.

Dated and posted on the ground this 7 day of February, 2007.

LOCATOR

  
Agent for Patrick Hillard

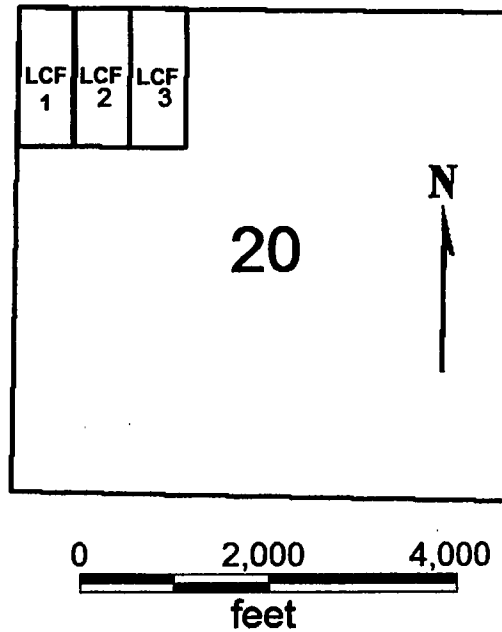
Return to:

Judy M. Pratt  
2182 So. Dover Way  
Lakewood, CO 80227

RECEIVED  
LAND MANAGEMENT  
2007 FEB 22 P 2:39  
STATE OFFICE  
MORRIS, ARIZONA

AMC 379609

**LCF 1-3  
T35N, R5W**



**LCF 1-3**

Sides are N-S and ends are E-W

All locations, corners and end centers are 5' 2x2 wood posts with metal tags

Located by:

Patrick Hillard

Box 388

Kanab, Utah 84741

All claims are 1500 x 600

Mohave Co., Arizona

Section 20, T35N, R5W

Gila Salt River Meridian

RECEIVED  
FEB 22 2001  
BUREAU OF LAND MANAGEMENT  
MILWAUKEE, WISCONSIN

2001 FEB 22 P 2:39

BUREAU OF LAND MANAGEMENT

AMC 379609

## LOCATION NOTICE FOR LODE MINING CLAIM

NOTICE IS HEREBY GIVEN that the **OLY 9** lode mining claim has been located by Patrick Hillard, whose current mailing address is P.O. Box 388, Kanab, UT, 84741.

The general course of this claim is NORTH and it is situated in Mohave County, Arizona.

The claim is 1,500 feet in length and 600 feet in width. This claim runs from the location monument on which this location notice is posted approximately 10 feet in a(n) SOUTH direction to the SOUTH end line center and 1,490 feet in a(n) NORTH direction to the NORTH end line. The claim is marked by six monuments, one at each corner and one at the center of each end line of the claim.

The location monument on which this notice is posted is situated within Section 7, T35N, R4W Gila Salt River Base and Meridian, Arizona, and this claim encompasses portions of the following quarter section(s), Section(s), Township(s) and Range(s), Gila Salt River Base and Meridian, Arizona:

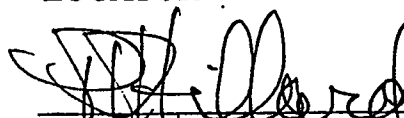
NW AND SW Sec 7, T35N, R4W

The locality of this claim with reference to some natural object or permanent monument and additional information (if any) concerning its locality are as follows:

The Southwest corner of this claim is 1485 feet North and 900 feet East from the NE corner, Section 13, T35N, R5W.

Dated and posted on the ground this 9 day of February, 2007.

LOCATOR

  
Patrick Hillard

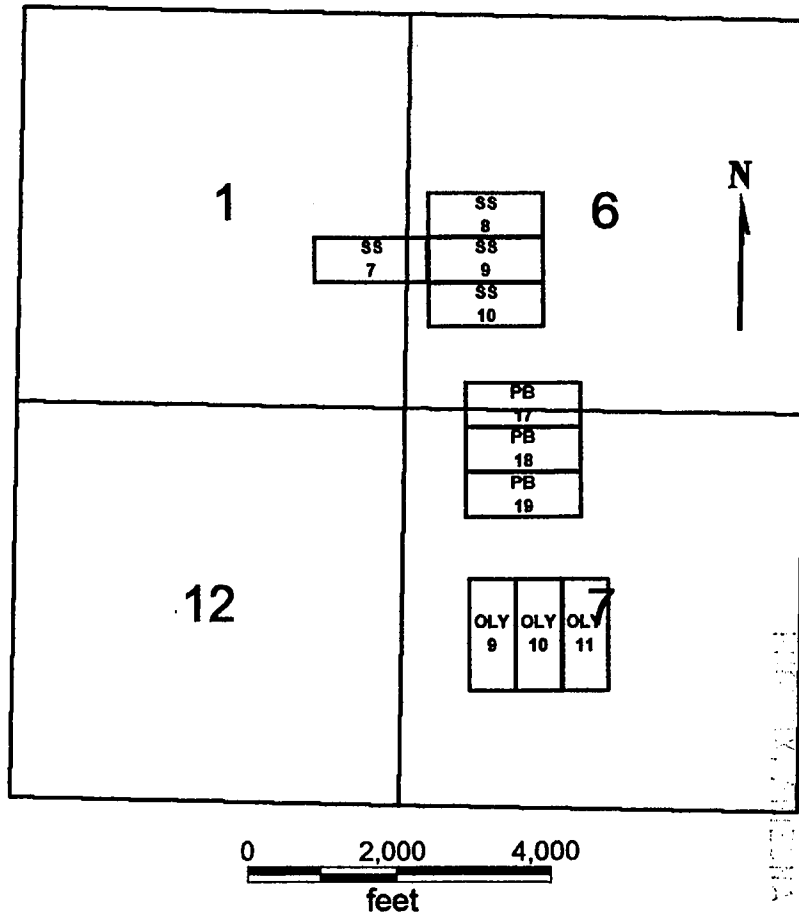
Return to:

Judy M. Pratt  
2182 So. Dover Way  
Lakewood, CO 80227

RECEIVED  
FEB 22 2007  
2:43  
FEB 22 2007  
FEB 22 2007

AMC 379610

**OLY 9-11**  
**PB 17-19**  
**SS 1-10**  
**T35N, R4W AND R5W**



2001 FEB 22 P 2:43

LAND INFORMATION

**OLY 9-11**  
**PB 17-19**  
**SS 1-10**

All claims are 1500 x 600

Sides of the OLY claims are N-S and ends are E-W

Sides of the PB and SS claims are E-W and ends are N-S

All locations, corners and end centers are 5' 2x2 wood posts with metal tags

Located by:

Patrick Hillard

Box 388

Kanab, Utah 84741

Mohave Co., Arizona

Section 1, T35N, R5W

Sections 6 and 7, T35N, R4W

Gila Salt River Meridian

ANC 379610

## LOCATION NOTICE FOR LODE MINING CLAIM

NOTICE IS HEREBY GIVEN that the **OLY 10** lode mining claim has been located by Patrick Hillard, whose current mailing address is P.O. Box 388, Kanab, UT, 84741.

The general course of this claim is NORTH and it is situated in Mohave County, Arizona.

The claim is 1,500 feet in length and 600 feet in width. This claim runs from the location monument on which this location notice is posted approximately 10 feet in a(n) SOUTH direction to the SOUTH end line center and 1,490 feet in a(n) NORTH direction to the NORTH end line. The claim is marked by six monuments, one at each corner and one at the center of each end line of the claim.

The location monument on which this notice is posted is situated within Section 7, T35N, R4W Gila Salt River Base and Meridian, Arizona, and this claim encompasses portions of the following quarter section(s), Section(s), Township(s) and Range(s), Gila Salt River Base and Meridian, Arizona:


NW AND SW Sec 7, T35N, R4W

The locality of this claim with reference to some natural object or permanent monument and additional information (if any) concerning its locality are as follows:

The Southwest corner of this claim is 1485 feet North and 1500 feet East from the SE corner, Section 13, T35N, R5W.

Dated and posted on the ground this 9 day of February, 2007.

LOCATOR

  
Patrick Hillard

Return to:

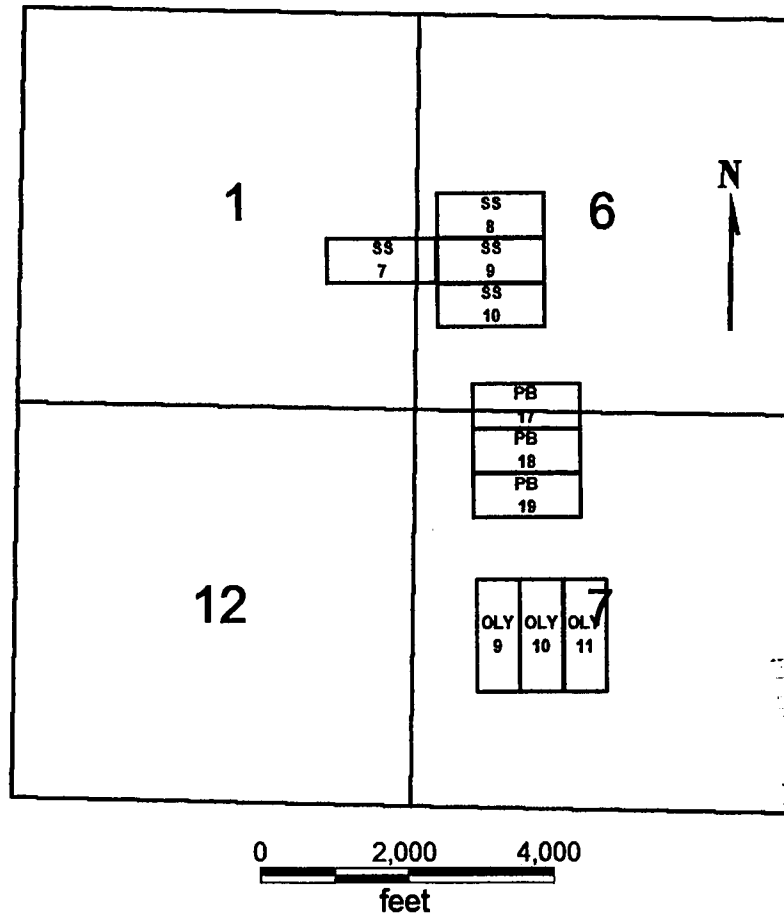
Judy M. Pratt  
2182 So. Dover Way  
Lakewood, CO 80227

2007 FEB 22 P 2:43  
STATE OF ARIZONA  
LAND MANAGEMENT

AMC 379611



OLY 9-11  
PB 17-19  
SS 1-10  
T35N, R4W AND R5W



OLY 9-11  
PB 17-19  
SS 1-10

All claims are 1500 x 600.

Sides of the OLY claims are N-S and ends are E-W

Sides of the PB and SS claims are E-W and ends are N-S

All locations, corners and end centers are 5' 2x2 wood posts with metal tags

Located by:

Patrick Hillard

Box 388

Kanab, Utah 84741

Mohave Co., Arizona

Section 1, T35N, R5W

Sections 6 and 7, T35N, R4W

Gila Salt River Meridian

2001 FEB 22 P 2:42

LAND MANAGEMENT

ANC 379611

## LOCATION NOTICE FOR LODE MINING CLAIM

NOTICE IS HEREBY GIVEN that the **OLY 11** lode mining claim has been located by Patrick Hillard, whose current mailing address is P.O. Box 388, Kanab, UT, 84741.

The general course of this claim is NORTH and it is situated in Mohave County, Arizona.

The claim is 1,500 feet in length and 600 feet in width. This claim runs from the location monument on which this location notice is posted approximately 10 feet in a(n) SOUTH direction to the SOUTH end line center and 1,490 feet in a(n) NORTH direction to the NORTH end line. The claim is marked by six monuments, one at each corner and one at the center of each end line of the claim.

The location monument on which this notice is posted is situated within Section 7, T35N, R4W Gila Salt River Base and Meridian, Arizona, and this claim encompasses portions of the following quarter section(s), Section(s), Township(s) and Range(s), Gila Salt River Base and Meridian, Arizona:


NW, NE, SE, AND SW Sec 7, T35N, R4W

The locality of this claim with reference to some natural object or permanent monument and additional information (if any) concerning its locality are as follows:

The Southwest corner of this claim is 1485 feet North and 2100 feet East from the SE corner, Section 13, T35N, R5W.

Dated and posted on the ground this 9 day of February, 2007.

LOCATOR

  
Patrick Hillard

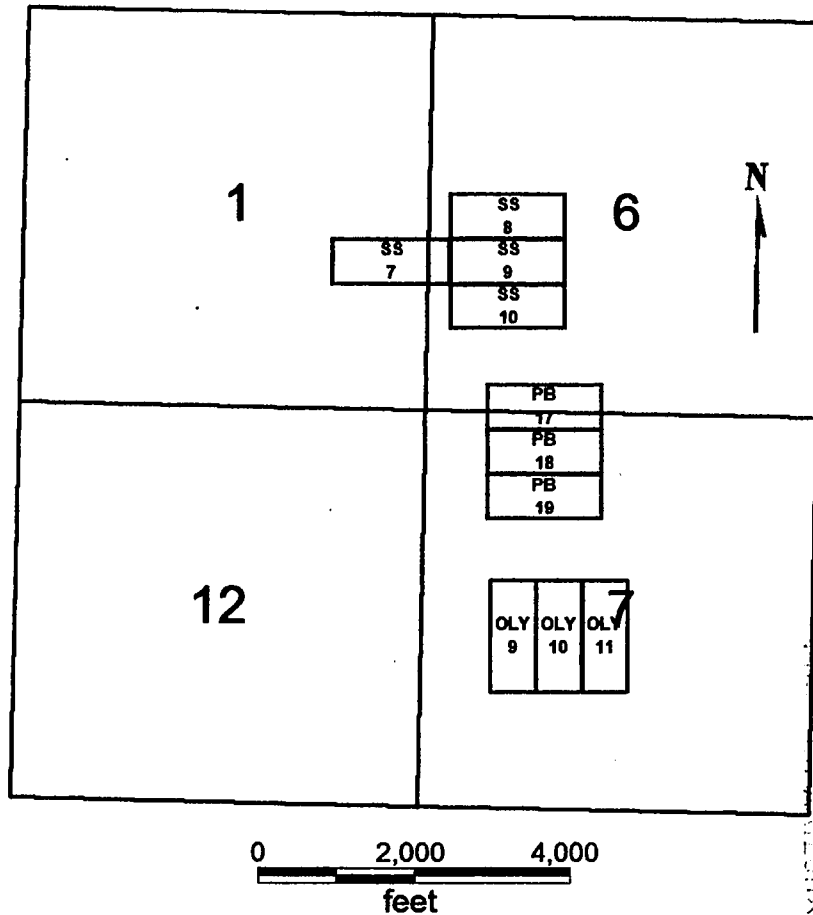
Return to:

Judy M. Pratt  
2182 So. Dover Way  
Lakewood, CO 80227

RECEIVED  
BUREAU OF LAND MANAGEMENT  
FEB 22 2 42 PM  
MOUNTAIN VIEW, ARIZONA

ANC 379612

**OLY 9-11**  
**PB 17-19**  
**SS 1-10**  
**T35N, R4W AND R5W**



2001 FEB 22 P 2:42

LAND MANAGEMENT

**OLY 9-11**  
**PB 17-19**  
**SS 1-10**

All claims are 1500 x 600

Sides of the OLY claims are N-S and ends are E-W

Sides of the PB and SS claims are E-W and ends are N-S

All locations, corners and end centers are 5' 2x2 wood posts with metal tags

Located by:

Patrick Hillard

Box 388  
 Kanab, Utah 84741

Mohave Co., Arizona  
 Section 1, T35N, R5W  
 Sections 6 and 7, T35N, R4W  
 Gila Salt River Meridian

ANC 379612

## LOCATION NOTICE FOR LODE MINING CLAIM

NOTICE IS HEREBY GIVEN that the **PB 17** lode mining claim has been located by Patrick Hillard, whose current mailing address is P.O. Box 388, Kanab, UT, 84741.

The general course of this claim is **WEST** and it is situated in Mohave County, Arizona.

The claim is 1,500 feet in length and 600 feet in width. This claim runs from the location monument on which this location notice is posted approximately 10 feet in a(n) **EAST** direction to the **EAST** end line center and 1,490 feet in a(n) **WEST** direction to the **WEST** end line. The claim is marked by six monuments, one at each corner and one at the center of each end line of the claim.

The location monument on which this notice is posted is situated within Section 6, T35N, R4W Gila Salt River Base and Meridian, Arizona, and this claim encompasses portions of the following quarter section(s), Section(s), Township(s) and Range(s), Gila Salt River Base and Meridian, Arizona:

SW Sec 6, NW Sec 7, T35N, R4W

The locality of this claim with reference to some natural object or permanent monument and additional information (if any) concerning its locality are as follows:

The Southwest corner of this claim is 275 feet South and 780 feet East from the SE corner, Section 1, T35N, R5W.

Dated and posted on the ground this 9 day of February, 2007.

LOCATOR

  
Patrick Hillard

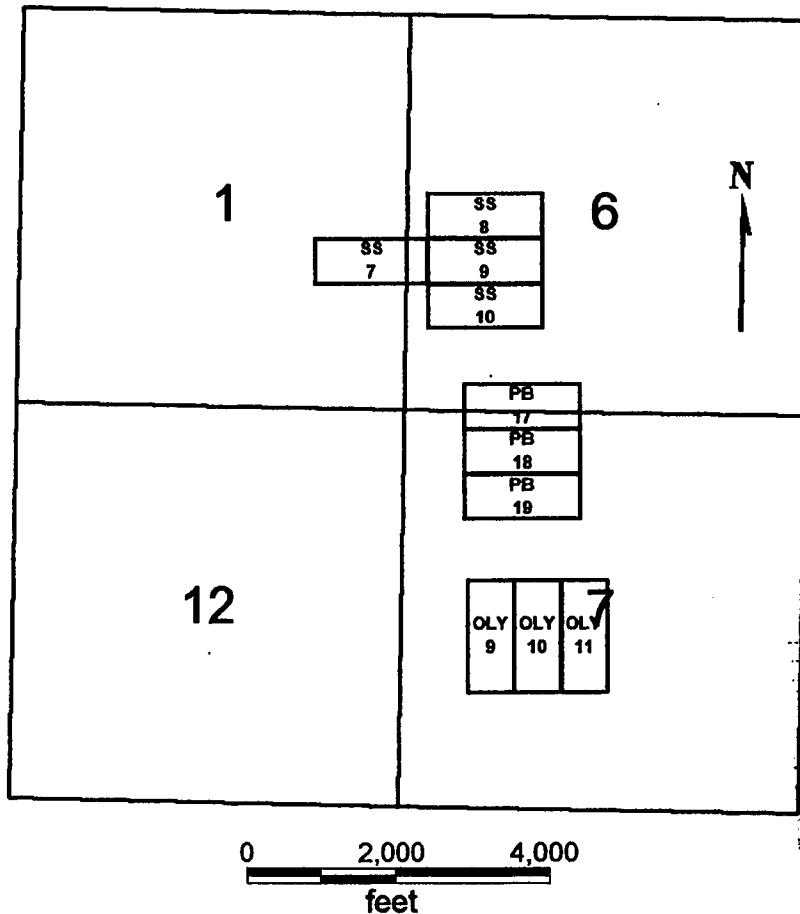
Return to:

Judy M. Pratt  
2182 So. Dover Way  
Lakewood, CO 80227

2007 FEB 22 P 2:42  
LAND MANAGEMENT  
STATE OF ARIZONA

AMC 379613

**OLY 9-11**  
**PB 17-19**  
**SS 1-10**  
**T35N, R4W AND R5W**



**OLY 9-11**  
**PB 17-19**  
**SS 1-10**

All claims are 1500 x 600

Sides of the OLY claims are N-S and ends are E-W

Sides of the PB and SS claims are E-W and ends are N-S

All locations, corners and end centers are 5' 2x2 wood posts with metal tags

Located by:

Patrick Hillard

Box 388

Kanab, Utah 84741

Mohave Co., Arizona

Section 1, T35N, R5W

Sections 6 and 7, T35N, R4W

Gila Salt River Meridian

2001 FEB 22 P 2:42

STATE OF ARIZONA  
DEPARTMENT OF LAND MANAGEMENT

AMC 379613

## LOCATION NOTICE FOR LODE MINING CLAIM

NOTICE IS HEREBY GIVEN that the **PB 18** lode mining claim has been located by Patrick Hillard, whose current mailing address is P.O. Box 388, Kanab, UT, 84741.

The general course of this claim is WEST and it is situated in Mohave County, Arizona.

The claim is 1,500 feet in length and 600 feet in width. This claim runs from the location monument on which this location notice is posted approximately 10 feet in a(n) EAST direction to the EAST end line center and 1,490 feet in a(n) WEST direction to the WEST end line. The claim is marked by six monuments, one at each corner and one at the center of each end line of the claim.

The location monument on which this notice is posted is situated within Section 7, T35N, R4W Gila Salt River Base and Meridian, Arizona, and this claim encompasses portions of the following quarter section(s), Section(s), Township(s) and Range(s), Gila Salt River Base and Meridian, Arizona:

NW Sec 7, T35N, R4W

The locality of this claim with reference to some natural object or permanent monument and additional information (if any) concerning its locality are as follows:

The Southwest corner of this claim is 875 feet South and 780 feet East from the SE corner, Section 1, T35N, R5W.

Dated and posted on the ground this 9 day of February, 2007.

LOCATOR

  
Patrick Hillard

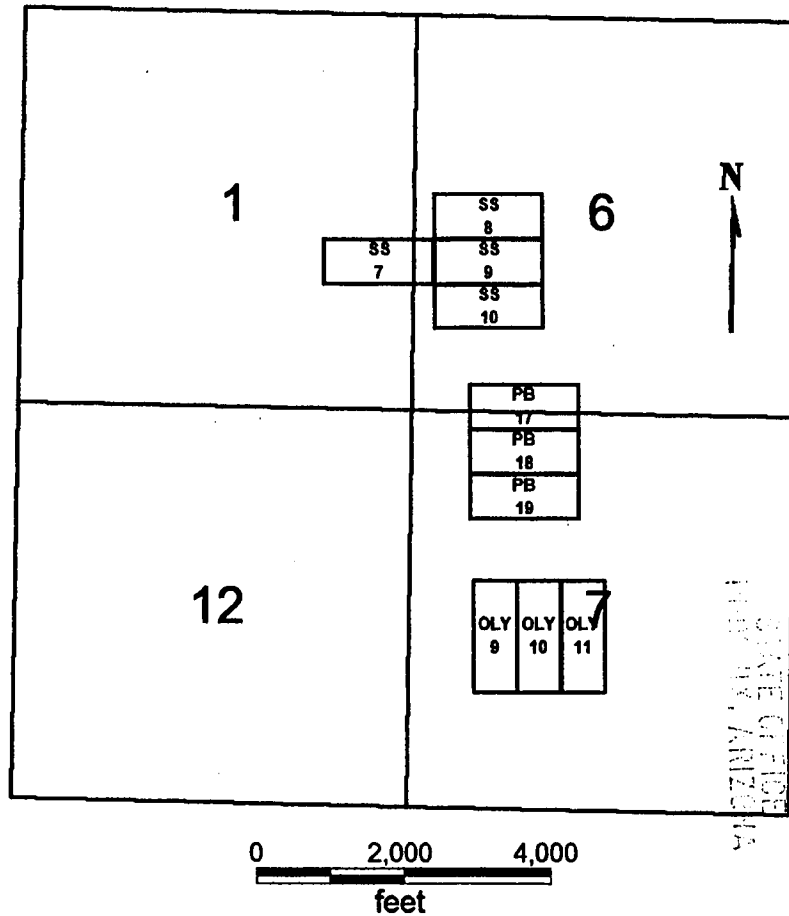
Return to:

Judy M. Pratt  
2182 So. Dover Way  
Lakewood, CO 80227

RECEIVED  
LAND MANAGEMENT  
2007 FEB 22 2:42  
STATE OF ARIZONA  
MINE REGISTRATION

AMC 379614

**OLY 9-11**  
**PB 17-19**  
**SS 1-10**  
**T35N, R4W AND R5W**



2001 FEB 22 P 2:42

STATE OF ARIZONA  
DEPT. OF LAND MANAGEMENT

**OLY 9-11**  
**PB 17-19**  
**SS 1-10**

All claims are 1500 x 600

Sides of the OLY claims are N-S and ends are E-W

Sides of the PB and SS claims are E-W and ends are N-S

All locations, corners and end centers are 5' 2x2 wood posts with metal tags

Located by:

Patrick Hillard

Box 388

Kanab, Utah 84741

Mohave Co., Arizona

Section 1, T35N, R5W

Sections 6 and 7, T35N, R4W

Gila Salt River Meridian

AMC 379614



## LOCATION NOTICE FOR LODE MINING CLAIM

NOTICE IS HEREBY GIVEN that the **PB 19** lode mining claim has been located by Patrick Hillard, whose current mailing address is P.O. Box 388, Kanab, UT, 84741.

The general course of this claim is WEST and it is situated in Mohave County, Arizona.

The claim is 1,500 feet in length and 600 feet in width. This claim runs from the location monument on which this location notice is posted approximately 10 feet in a(n) EAST direction to the EAST end line center and 1,490 feet in a(n) WEST direction to the WEST end line. The claim is marked by six monuments, one at each corner and one at the center of each end line of the claim.

The location monument on which this notice is posted is situated within Section 7, T35N, R4W Gila Salt River Base and Meridian, Arizona, and this claim encompasses portions of the following quarter section(s), Section(s), Township(s) and Range(s), Gila Salt River Base and Meridian, Arizona:


NW Sec 7, T35N, R4W

The locality of this claim with reference to some natural object or permanent monument and additional information (if any) concerning its locality are as follows:

The Southwest corner of this claim is 1475 feet South and 780 feet East from the SE corner, Section 1, T35N, R5W.

Dated and posted on the ground this 9 day of February, 2007.

LOCATOR

  
Patrick Hillard

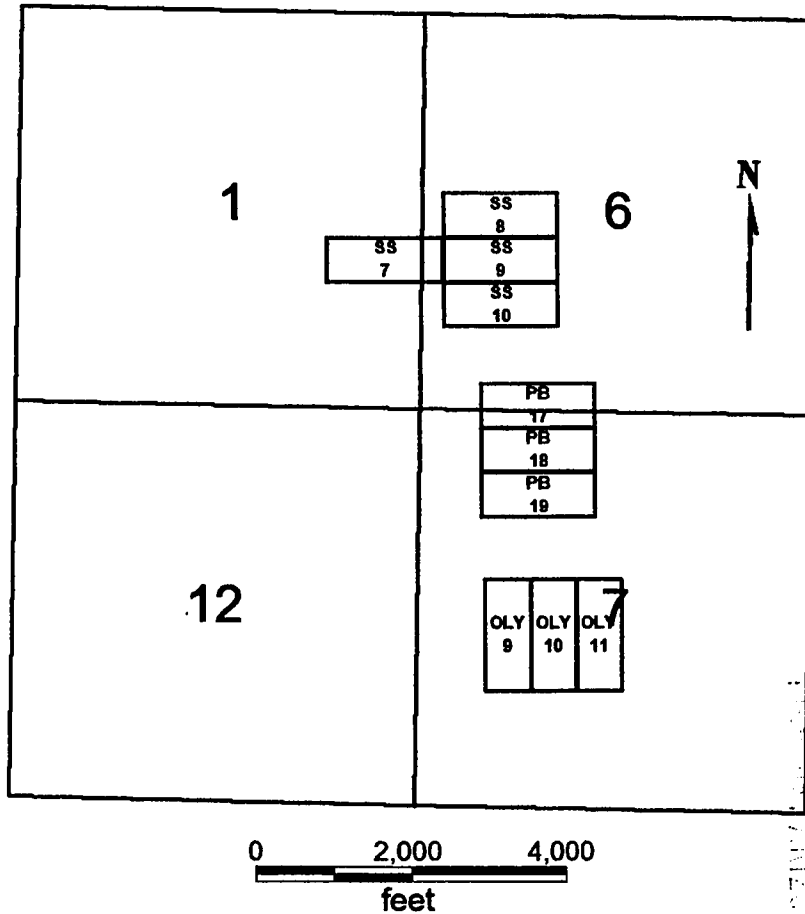
Return to:

Judy M. Pratt  
2182 So. Dover Way  
Lakewood, CO 80227

RECEIVED  
LAND MANAGEMENT  
2007 FEB 22 PM 2:42  
STATE OFFICE  
MONTICELLO, ARIZONA

ANC 379615

OLY 9-11  
PB 17-19  
SS 1-10  
T35N, R4W AND R5W



OLY 9-11  
PB 17-19  
SS 1-10

All claims are 1500 x 600

Sides of the OLY claims are N-S and ends are E-W

Sides of the PB and SS claims are E-W and ends are N-S

All locations, corners and end centers are 5' 2x2 wood posts with metal tags

Located by:

Patrick Hillard

Box 388

Kanab, Utah 84741

Mohave Co., Arizona

Section 1, T35N, R5W

Sections 6 and 7, T35N, R4W

Gila Salt River Meridian

2001 FEB 22 P 2:42

LAND MANAGEMENT

AMC 379615

## LOCATION NOTICE FOR LODE MINING CLAIM

NOTICE IS HEREBY GIVEN that the **RCA 1** lode mining claim has been located by Patrick Hillard, whose current mailing address is P.O. Box 388, Kanab, UT, 84741.

The general course of this claim is WEST and it is situated in Mohave County, Arizona.

The claim is 1,500 feet in length and 600 feet in width. This claim runs from the location monument on which this location notice is posted approximately 100 feet in a(n) EAST direction to the EAST end line center and 1,400 feet in a(n) WEST direction to the WEST end line. The claim is marked by six monuments, one at each corner and one at the center of each end line of the claim.

The location monument on which this notice is posted is situated within Section 21, T36N, R5W Gila Salt River Base and Meridian, Arizona, and this claim encompasses portions of the following quarter section(s), Section(s), Township(s) and Range(s), Gila Salt River Base and Meridian, Arizona:


NW AND NE Sec 21, T36N, R5W

The locality of this claim with reference to some natural object or permanent monument and additional information (if any) concerning its locality are as follows:

The Southwest corner of this claim is 900 feet South and 7100 feet East from the NE corner, Section 19, T36N, R5W.

Dated and posted on the ground this 9 day of February, 2007.

LOCATOR

  
~~Agent for~~ Patrick Hillard

Return to:

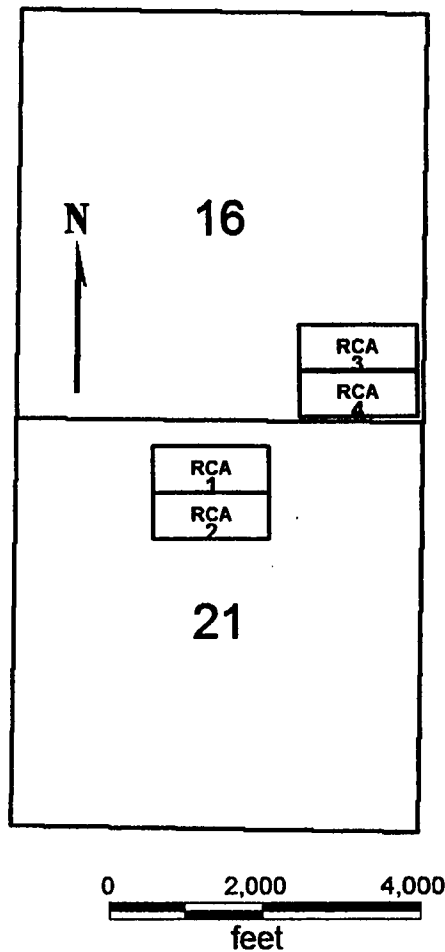
Judy M. Pratt  
2182 So. Dover Way  
Lakewood, CO 80227

2007 FEB 22 PM 2:38

LAND MONUMENT

AMC 379616

**RCA 1-4  
T36N, R5W**



MOHAVE COUNTY  
SHERIFF'S OFFICE  
1901 W. ARIZONA

2001 FEB 22 P 2:37

LAND MANAGEMENT

**RCA 1-4**

All claims are 1500 x 600

Sides are E-W and ends are N-S

All locations, corners and end centers are 5' 2x2 wood posts with metal tags

Located by:

Patrick Hillard  
Box 388  
Kanab, Utah 84741

Mohave Co., Arizona  
Sections 16 and 21, T36N, R5W  
Gila Salt River Meridian

AMC 379616



PAGE: 1 of 2 FEE # 2007102087

**B: 7043 P: 800**

OFFICIAL RECORDS  
OF MOHAVE COUNTY  
JOAN MCCALL,  
COUNTY RECORDER



12/07/2007 11:08 AM Fee: \$14.00  
DOC TYPE: AMDMINE  
PAID BY: JUDY M PRATT

Return to: Patrick Hillard  
Box 388  
Kanab, UT 84741

## AMENDED LOCATION NOTICE FOR LODE MINING CLAIM

This notice is to amend the location notice for the following claim: RCA 2:  
AMC379617, Mohave Co. Reference 2007017214, located on 9-Feb-2007.

NOTICE IS HEREBY GIVEN that the **RCA 2** lode mining claim has been located  
by Patrick Hillard, whose current mailing address is P.O. Box 388, Kanab, UT, 84741.

The general course of this claim is WEST and it is situated in Mohave County, Arizona.

The claim is 1,500 feet in length and 600 feet in width. This claim runs from the location  
monument on which this location notice is posted approximately 100 feet in a(n) EAST  
direction to the EAST end line center and 1,400 feet in a(n) WEST direction to the  
WEST end line. The claim is marked by six monuments, one at each corner and one at  
the center of each end line of the claim.

The location monument on which this notice is posted is situated within Section 21,  
T36N, R5W Gila Salt River Base and Meridian, Arizona, and this claim encompasses  
portions of the following quarter section(s), Section(s), Township(s) and Range(s), Gila  
Salt River Base and Meridian, Arizona:

NW AND NE Sec 21, T36N, R5W

The locality of this claim with reference to some natural object or permanent monument  
and additional information (if any) concerning its locality are as follows:

The Southwest corner of this claim is 1500 feet South and  
7100 feet East from the NE corner, Section 19, T36N, R5W.

Amended this 1<sup>st</sup> day of November, 2007

*Judy M. Pratt*  
Judy M. Pratt, agent for Patrick Hillard

RECEIVED  
B.L.M. AZ STATE OFFICE

2008 FEB 28 A 10:26

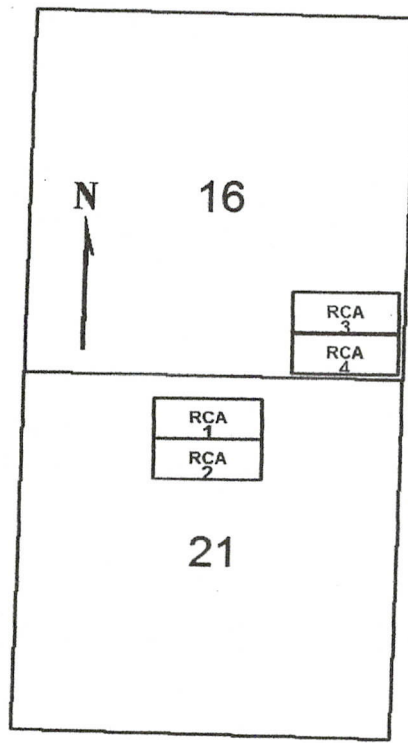
PHOENIX, ARIZONA

AMC 379617

Filed for  
county recordation

RCA 1-4  
T36N, R5W

801



**RCA 1-4**

All claims are 1500 x 600

Sides are E-W and ends are N-S

All locations, corners and end centers are 5' 2x2 wood posts with metal tags

Located by:

Patrick Hillard

Box 388

Kanab, Utah 84741

Mohave Co., Arizona

Sections 16 and 21, T36N, R5W

Gila Salt River Meridian

RECEIVED  
B.L.M. AZ STATE OFFICE

2008 FEB 28 A 10:26

PHOENIX, ARIZONA

AMC 379563

Return to: Patrick Hillard  
Box 388  
Kanab, UT 84741

### AMENDED LOCATION NOTICE FOR LODE MINING CLAIM

This notice is to amend the location notice for the following claim: RCA 2:  
AMC379617, Mohave Co. Reference 2007017214, located on 9-Feb-2007.

NOTICE IS HEREBY GIVEN that the **RCA 2** lode mining claim has been located by Patrick Hillard, whose current mailing address is P.O. Box 388, Kanab, UT, 84741.

The general course of this claim is WEST and it is situated in Mohave County, Arizona.

The claim is 1,500 feet in length and 600 feet in width. This claim runs from the location monument on which this location notice is posted approximately 100 feet in a(n) EAST direction to the EAST end line center and 1,400 feet in a(n) WEST direction to the WEST end line. The claim is marked by six monuments, one at each corner and one at the center of each end line of the claim.

The location monument on which this notice is posted is situated within Section 21, T36N, R5W Gila Salt River Base and Meridian, Arizona, and this claim encompasses portions of the following quarter section(s), Section(s), Township(s) and Range(s), Gila Salt River Base and Meridian, Arizona:

NW AND NE Sec 21, T36N, R5W

The locality of this claim with reference to some natural object or permanent monument and additional information (if any) concerning its locality are as follows:

The Southwest corner of this claim is 1500 feet South and  
7100 feet East from the NE corner, Section 19, T36N, R5W.

Amended this 1<sup>st</sup> day of November, 2007

PHOENIX, ARIZONA

2007 DEC -7 A 9:26

RECEIVED  
B.L.M. AZ STATE OFFICE

Judy M. Pratt  
Judy M. Pratt, Agent for Patrick Hillard

RE 5/21/08

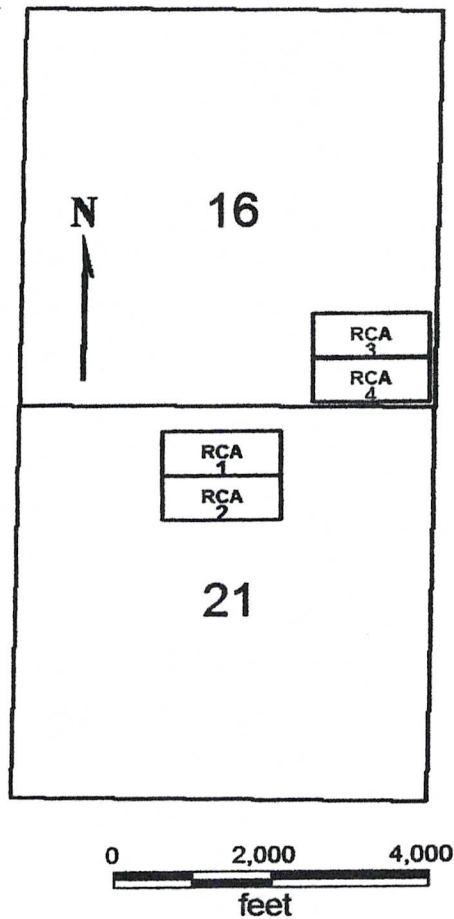


RECEIVED  
B.L.M. AZ STATE OFFICE

2007 DEC -7 A 9: 26

PHOENIX, ARIZONA

**RCA 1-4  
T36N, R5W**



**RCA 1-4**

All claims are 1500 x 600

Sides are E-W and ends are N-S

All locations, corners and end centers are 5' 2x2 wood posts with metal tags

Located by:

Patrick Hillard  
Box 388  
Kanab, Utah 84741

Mohave Co., Arizona  
Sections 16 and 21, T36N, R5W  
Gila Salt River Meridian



## LOCATION NOTICE FOR LODE MINING CLAIM

NOTICE IS HEREBY GIVEN that the **RCA 2** lode mining claim has been located by Patrick Hillard, whose current mailing address is P.O. Box 388, Kanab, UT, 84741.

The general course of this claim is WEST and it is situated in Mohave County, Arizona.

The claim is 1,500 feet in length and 600 feet in width. This claim runs from the location monument on which this location notice is posted approximately 100 feet in a(n) EAST direction to the EAST end line center and 1,400 feet in a(n) WEST direction to the WEST end line. The claim is marked by six monuments, one at each corner and one at the center of each end line of the claim.

The location monument on which this notice is posted is situated within Section 21, T36N, R5W Gila Salt River Base and Meridian, Arizona, and this claim encompasses portions of the following quarter section(s), Section(s), Township(s) and Range(s), Gila Salt River Base and Meridian, Arizona:


**NW AND NW Sec 21, T36N, R5W**

The locality of this claim with reference to some natural object or permanent monument and additional information (if any) concerning its locality are as follows:

The Southwest corner of this claim is 1500 feet South and 7100 feet East from the NE corner, Section 19, T36N, R5W.

Dated and posted on the ground this 9 day of February, 2007.

LOCATOR



~~Agent for~~ Patrick Hillard

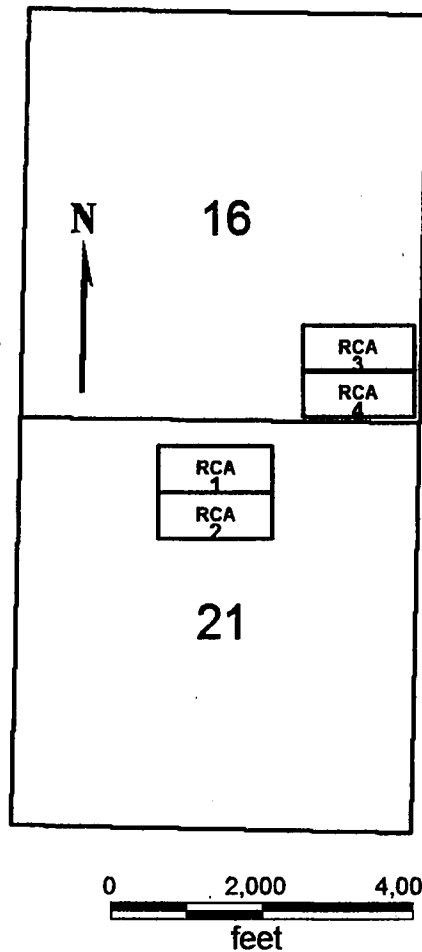
Return to:

Judy M. Pratt  
2182 So. Dover Way  
Lakewood, CO 80227

LAND MANAGEMENT  
2007 FEB 22 P 2:37  
SILVER STATE OFFICE  
MURKIN, ARIZONA

AMC 379617

**RCA 1-4  
T36N, R5W**



RECEIVED  
LAND MANAGEMENT  
2001 FEB 22 P 2:37  
FBI  
FEDERAL BUREAU OF INVESTIGATION  
U.S. DEPARTMENT OF JUSTICE

**RCA 1-4**

All claims are 1500 x 600

Sides are E-W and ends are N-S

All locations, corners and end centers are 5' 2x2 wood posts with metal tags

Located by:

Patrick Hillard  
Box 388  
Kanab, Utah 84741

Mohave Co., Arizona  
Sections 16 and 21, T36N, R5W  
Gila Salt River Meridian

AMC 379617

## LOCATION NOTICE FOR LODE MINING CLAIM

NOTICE IS HEREBY GIVEN that the **RCA 3** lode mining claim has been located by Patrick Hillard, whose current mailing address is P.O. Box 388, Kanab, UT, 84741.

The general course of this claim is EAST and it is situated in Mohave County, Arizona.

The claim is 1,500 feet in length and 600 feet in width. This claim runs from the location monument on which this location notice is posted approximately 10 feet in a(n) WEST direction to the WEST end line center and 1,490 feet in a(n) EAST direction to the EAST end line. The claim is marked by six monuments, one at each corner and one at the center of each end line of the claim.

The location monument on which this notice is posted is situated within Section 16, T36N, R5W Gila Salt River Base and Meridian, Arizona, and this claim encompasses portions of the following quarter section(s), Section(s), Township(s) and Range(s), Gila Salt River Base and Meridian, Arizona:

SE Sec 16, T36N, R5W

The locality of this claim with reference to some natural object or permanent monument and additional information (if any) concerning its locality are as follows:

The Southwest corner of this claim is 700 feet North and 9000 feet East from the NE corner, Section 19, T36N, R5W.

Dated and posted on the ground this 9 day of February, 2007.

LOCATOR

  
~~Agent for~~ Patrick Hillard

Return to:

Judy M. Pratt  
2182 So. Dover Way  
Lakewood, CO 80227

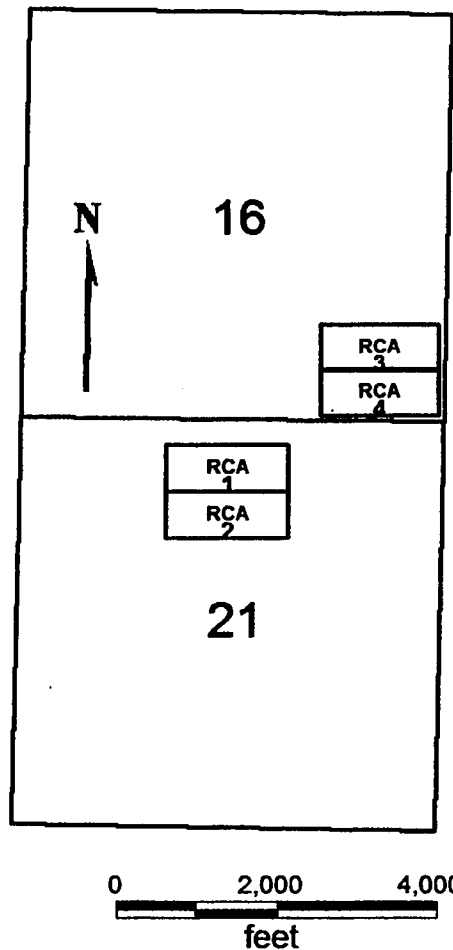
RECEIVED  
STATE OFFICE  
MORRIS, ARIZONA

2007 FEB 22 P 2:37

LAND MANAGEMENT

AMC 379618

**RCA 1-4  
T36N, R5W**



SECTION 16  
SECTION 21  
T36N, R5W, ARIZONA

2001 FEB 22 P 2:37

LAND MANAGEMENT

**RCA 1-4**

All claims are 1500 x 600

Sides are E-W and ends are N-S

All locations, corners and end centers are 5' 2x2 wood posts with metal tags

**Located by:**

Patrick Hillard  
Box 388  
Kanab, Utah 84741

Mohave Co., Arizona  
Sections 16 and 21, T36N, R5W  
Gila Salt River Meridian

AMC 379618

## LOCATION NOTICE FOR LODE MINING CLAIM

NOTICE IS HEREBY GIVEN that the **RCA 4** lode mining claim has been located by Patrick Hillard, whose current mailing address is P.O. Box 388, Kanab, UT, 84741.

The general course of this claim is EAST and it is situated in Mohave County, Arizona.

The claim is 1,500 feet in length and 600 feet in width. This claim runs from the location monument on which this location notice is posted approximately 10 feet in a(n) WEST direction to the WEST end line center and 1,490 feet in a(n) EAST direction to the EAST end line. The claim is marked by six monuments, one at each corner and one at the center of each end line of the claim.

The location monument on which this notice is posted is situated within Section 16, T36N, R5W Gila Salt River Base and Meridian, Arizona, and this claim encompasses portions of the following quarter section(s), Section(s), Township(s) and Range(s), Gila Salt River Base and Meridian, Arizona:


SE Sec 16, T36N, R5W

The locality of this claim with reference to some natural object or permanent monument and additional information (if any) concerning its locality are as follows:

The Southwest corner of this claim is 100 feet North and 9000 feet East from the NE corner, Section 19, T36N, R5W.

Dated and posted on the ground this 9 day of February, 2007.

LOCATOR



~~Agent for~~ Patrick Hillard

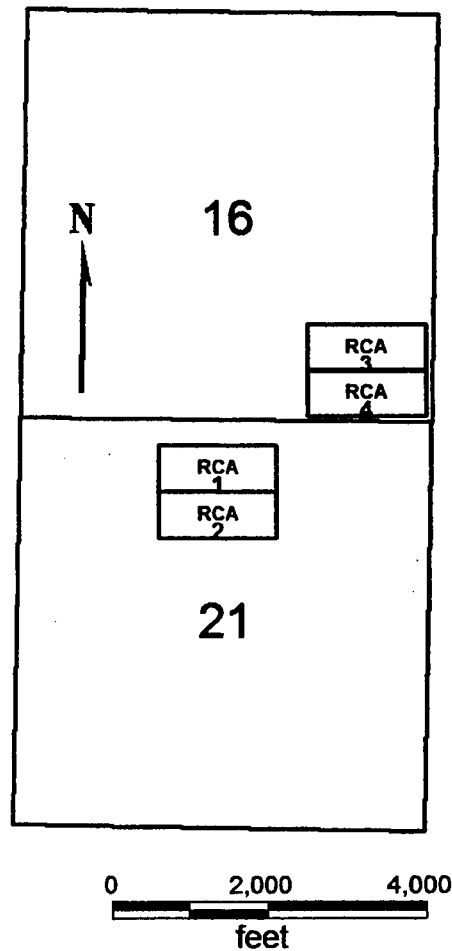
Return to:

Judy M. Pratt  
2182 So. Dover Way  
Lakewood, CO 80227

2007 FEB 22 P 2:37  
BUREAU OF LAND MANAGEMENT  
U.S. DEPARTMENT OF THE INTERIOR  
STATE OF ARIZONA  
MOUNTAIN VIEW, ARIZONA

ANC 379619

**RCA 1-4  
T36N, R5W**



RECEIVED  
COUNTY CLERK'S OFFICE  
MOHAVE CO., ARIZONA

2001 FEB 22 P 2:37

LAND MANAGEMENT

**RCA 1-4**

All claims are 1500 x 600

Sides are E-W and ends are N-S

All locations, corners and end centers are 5' 2x2 wood posts with metal tags

Located by:

Patrick Hillard  
Box 388  
Kanab, Utah 84741

Mohave Co., Arizona  
Sections 16 and 21, T36N, R5W  
Gila Salt River Meridian

ANC 379619

## LOCATION NOTICE FOR LODE MINING CLAIM

NOTICE IS HEREBY GIVEN that the **RY3** lode mining claim has been located by Patrick Hillard, whose current mailing address is P.O. Box 388, Kanab, UT, 84741.

The general course of this claim is WEST and it is situated in Mohave County, Arizona.

The claim is 1,500 feet in length and 600 feet in width. This claim runs from the location monument on which this location notice is posted approximately 10 feet in a(n) EAST direction to the EAST end line center and 1,490 feet in a(n) WEST direction to the WEST end line. The claim is marked by six monuments, one at each corner and one at the center of each end line of the claim.

The location monument on which this notice is posted is situated within Section 25, T36N, R5W Gila Salt River Base and Meridian, Arizona, and this claim encompasses portions of the following quarter section(s), Section(s), Township(s) and Range(s), Gila Salt River Base and Meridian, Arizona:


SW Sec 25, T36N, R5W

The locality of this claim with reference to some natural object or permanent monument and additional information (if any) concerning its locality are as follows:

The Southwest corner of this claim is 250 feet North and 4800 feet West from the NE corner, Section 36, T36N, R5W.

Dated and posted on the ground this 12 day of February, 2007.

LOCATOR



Agent for Patrick Hillard

Return to:

Judy M. Pratt  
2182 So. Dover Way  
Lakewood, CO 80227

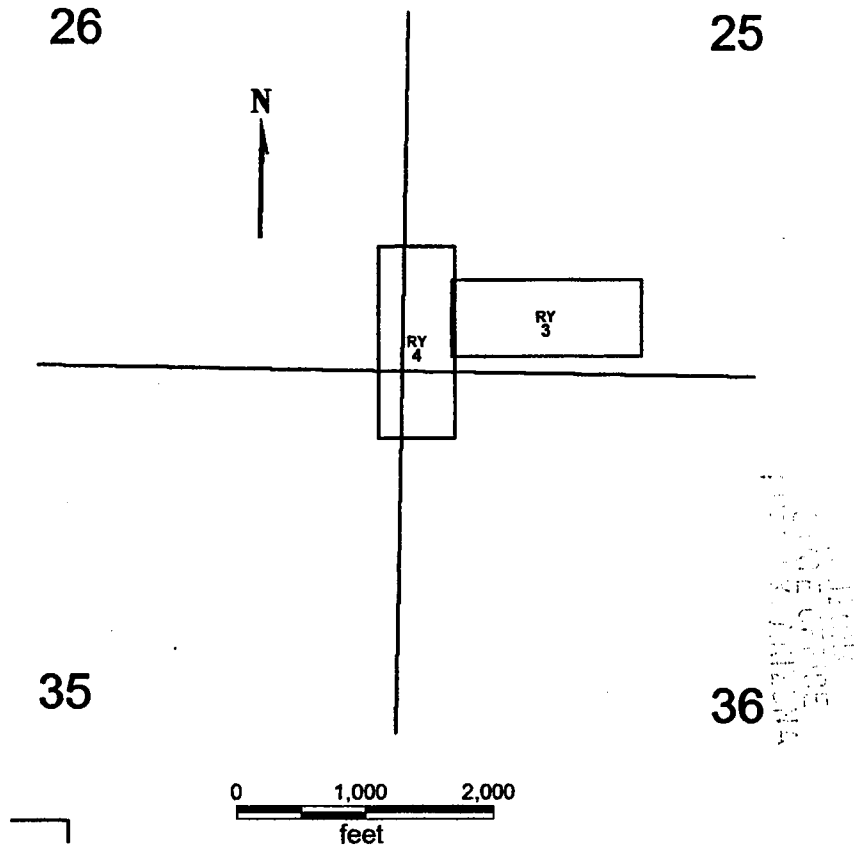
STATE OFFICE  
TOMBIGHE COUNTY, ALABAMA

2007 FEB 22 P 2:38

LAND MANAGEMENT

AMC 319620

**RY 3-4  
T36N, R5W**



**RY 3, 4**

All claims are 1500 x 600

Sides of RY 3 are E-W and Sides of RY 4 are N-S.

All locations, corners and end centers are 5' 2x2 wood posts with metal tags

Located by:

Patrick Hillard  
Box 388  
Kanab, Utah 84741

Mohave Co., Arizona  
Sections 25, 26, 35, 36, T35N, R5W  
Gila Salt River Meridian

AMC 379620



## LOCATION NOTICE FOR LODE MINING CLAIM

NOTICE IS HEREBY GIVEN that the **RY4** lode mining claim has been located by Patrick Hillard, whose current mailing address is P.O. Box 388, Kanab, UT, 84741.

The general course of this claim is NORTH and it is situated in Mohave County, Arizona.

The claim is 1,500 feet in length and 600 feet in width. This claim runs from the location monument on which this location notice is posted approximately 10 feet in a(n) SOUTH direction to the SOUTH end line center and 1,490 feet in a(n) NORTH direction to the NORTH end line. The claim is marked by six monuments, one at each corner and one at the center of each end line of the claim.

The location monument on which this notice is posted is situated within Section 36, T36N, R5W Gila Salt River Base and Meridian, Arizona, and this claim encompasses portions of the following quarter section(s), Section(s), Township(s) and Range(s), Gila Salt River Base and Meridian, Arizona:


SW Sec 25, NW Sec 36, SE Sec 26, NE Sec 35, T36N, R5W

The locality of this claim with reference to some natural object or permanent monument and additional information (if any) concerning its locality are as follows:

The Southwest corner of this claim is 550 feet South and 5380 feet West from the NE corner, Section 36, T36N, R5W.

Dated and posted on the ground this 12 day of February, 2007.

LOCATOR

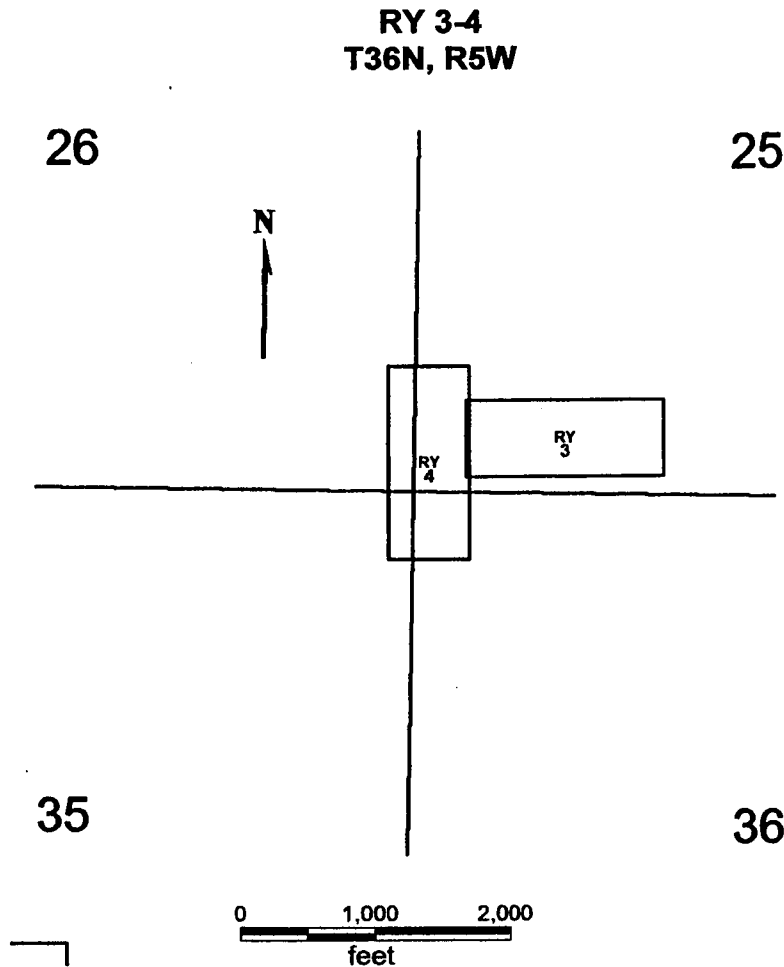
  
Agent for Patrick Hillard

Return to:

Judy M. Pratt  
2182 So. Dover Way  
Lakewood, CO 80227

2007 FEB 22 P 2:38  
STATE OFFICE  
MOUNTAIN VIEW, ARIZONA  
LAND MANAGEMENT

AMC 379621



LAND MANAGEMENT  
 2001 FEB 22 P 2:38  
 STATE OFFICE  
 PHOENIX, ARIZONA

**RY 3, 4**

All claims are 1500 x 600

Sides of RY 3 are E-W and Sides of RY 4 are N-S.

All locations, corners and end centers are 5' 2x2 wood posts with metal tags

**Located by:**

Patrick Hillard  
 Box 388  
 Kanab, Utah 84741

Mohave Co., Arizona  
 Sections 25, 26, 35, 36, T35N, R5W  
 Gila Salt River Meridian

AMC 379621

## LOCATION NOTICE FOR LODE MINING CLAIM

NOTICE IS HEREBY GIVEN that the **SS 7** lode mining claim has been located by Patrick Hillard, whose current mailing address is P.O. Box 388, Kanab, UT, 84741.

The general course of this claim is **WEST** and it is situated in Mohave County, Arizona.

The claim is 1,500 feet in length and 600 feet in width. This claim runs from the location monument on which this location notice is posted approximately 10 feet in a(n) **EAST** direction to the **EAST** end line center and 1,490 feet in a(n) **WEST** direction to the **WEST** end line. The claim is marked by six monuments, one at each corner and one at the center of each end line of the claim.

The location monument on which this notice is posted is situated within Section 6, T35N, R4W Gila Salt River Base and Meridian, Arizona, and this claim encompasses portions of the following quarter section(s), Section(s), Township(s) and Range(s), Gila Salt River Base and Meridian, Arizona:

**SW Sec 6, T35N, R4W; AND SE Sec 1, T35N, R5W**

The locality of this claim with reference to some natural object or permanent monument and additional information (if any) concerning its locality are as follows:

The Southwest corner of this claim is 3600 feet South and 1300 feet West from the NE corner, Section 1, T35N, R5W.

Dated and posted on the ground this 12 day of February, 2007.

LOCATOR

  
Patrick Hillard

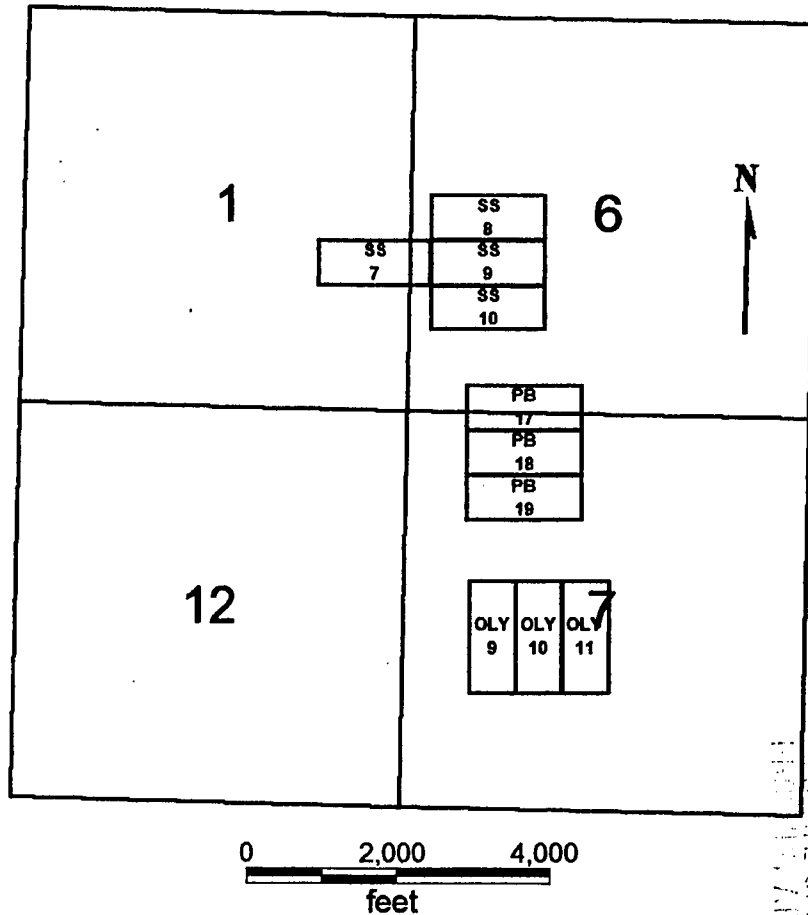
Return to:

Judy M. Pratt  
2182 So. Dover Way  
Lakewood, CO 80227

2007 FEB 22 P 2:42  
STATE OF ARIZONA  
DEPT. OF LAND MANAGEMENT

ANC 379622

**OLY 9-11**  
**PB 17-19**  
**SS 1-10**  
**T35N, R4W AND R5W**



**OLY 9-11**  
**PB 17-19**  
**SS 1-10**

All claims are 1500 x 600

Sides of the OLY claims are N-S and ends are E-W

Sides of the PB and SS claims are E-W and ends are N-S

All locations, corners and end centers are 5' 2x2 wood posts with metal tags

Located by:

Patrick Hillard

Box 388

Kanab, Utah 84741

Mohave Co., Arizona

Section 1, T35N, R5W

Sections 6 and 7, T35N, R4W

Gila Salt River Meridian

2001 FEB 22 P 2:42

LAND MANAGEMENT

AMC 379622

## LOCATION NOTICE FOR LODE MINING CLAIM

NOTICE IS HEREBY GIVEN that the **SS 8** lode mining claim has been located by Patrick Hillard, whose current mailing address is P.O. Box 388, Kanab, UT, 84741.

The general course of this claim is WEST and it is situated in Mohave County, Arizona.

The claim is 1,500 feet in length and 600 feet in width. This claim runs from the location monument on which this location notice is posted approximately 10 feet in a(n) EAST direction to the EAST end line center and 1,490 feet in a(n) WEST direction to the WEST end line. The claim is marked by six monuments, one at each corner and one at the center of each end line of the claim.

The location monument on which this notice is posted is situated within Section 6, T35N, R4W Gila Salt River Base and Meridian, Arizona, and this claim encompasses portions of the following quarter section(s), Section(s), Township(s) and Range(s), Gila Salt River Base and Meridian, Arizona:

SW AND NW Sec 6, T35N, R4W

The locality of this claim with reference to some natural object or permanent monument and additional information (if any) concerning its locality are as follows:

The Southwest corner of this claim is 3000 feet South and 200 feet East from the NE corner, Section 1, T35N, R5W.

Dated and posted on the ground this 12 day of February, 2007.

LOCATOR

  
Patrick Hillard

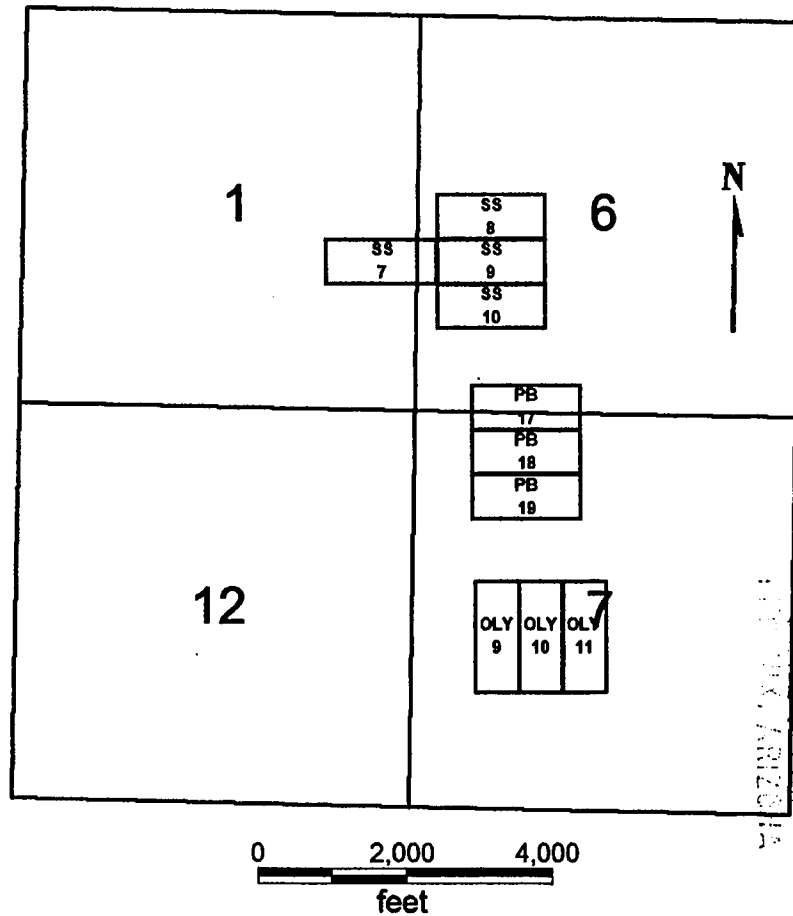
Return to:

Judy M. Pratt  
2182 So. Dover Way  
Lakewood, CO 80227

2007 FEB 22 P 2:42  
STATE OF ARIZONA  
DEPARTMENT OF LAND MANAGEMENT

AMC 379623

**OLY 9-11**  
**PB 17-19**  
**SS 1-10**  
**T35N, R4W AND R5W**



2001 FEB 22 P 2:41

LAND MANAGEMENT

**OLY 9-11**  
**PB 17-19**  
**SS 1-10**

All claims are 1500 x 600

Sides of the OLY claims are N-S and ends are E-W

Sides of the PB and SS claims are E-W and ends are N-S

All locations, corners and end centers are 5' 2x2 wood posts with metal tags

Located by:

Patrick Hillard

Box 388

Kanab, Utah 84741

Mohave Co., Arizona

Section 1, T35N, R5W

Sections 6 and 7, T35N, R4W

Gila Salt River Meridian

AMC 379623

## LOCATION NOTICE FOR LODE MINING CLAIM

NOTICE IS HEREBY GIVEN that the **SS 9** lode mining claim has been located by Patrick Hillard, whose current mailing address is P.O. Box 388, Kanab, UT, 84741.

The general course of this claim is WEST and it is situated in Mohave County, Arizona.

The claim is 1,500 feet in length and 600 feet in width. This claim runs from the location monument on which this location notice is posted approximately 10 feet in a(n) EAST direction to the EAST end line center and 1,490 feet in a(n) WEST direction to the WEST end line. The claim is marked by six monuments, one at each corner and one at the center of each end line of the claim.

The location monument on which this notice is posted is situated within Section 6, T35N, R4W Gila Salt River Base and Meridian, Arizona, and this claim encompasses portions of the following quarter section(s), Section(s), Township(s) and Range(s), Gila Salt River Base and Meridian, Arizona:

SW Sec 6, T35N, R4W

The locality of this claim with reference to some natural object or permanent monument and additional information (if any) concerning its locality are as follows:

The Southwest corner of this claim is 3600 feet South and 200 feet East from the NE corner, Section 1, T35N, R5W.

Dated and posted on the ground this 12 day of February, 2007.

LOCATOR

  
Patrick Hillard

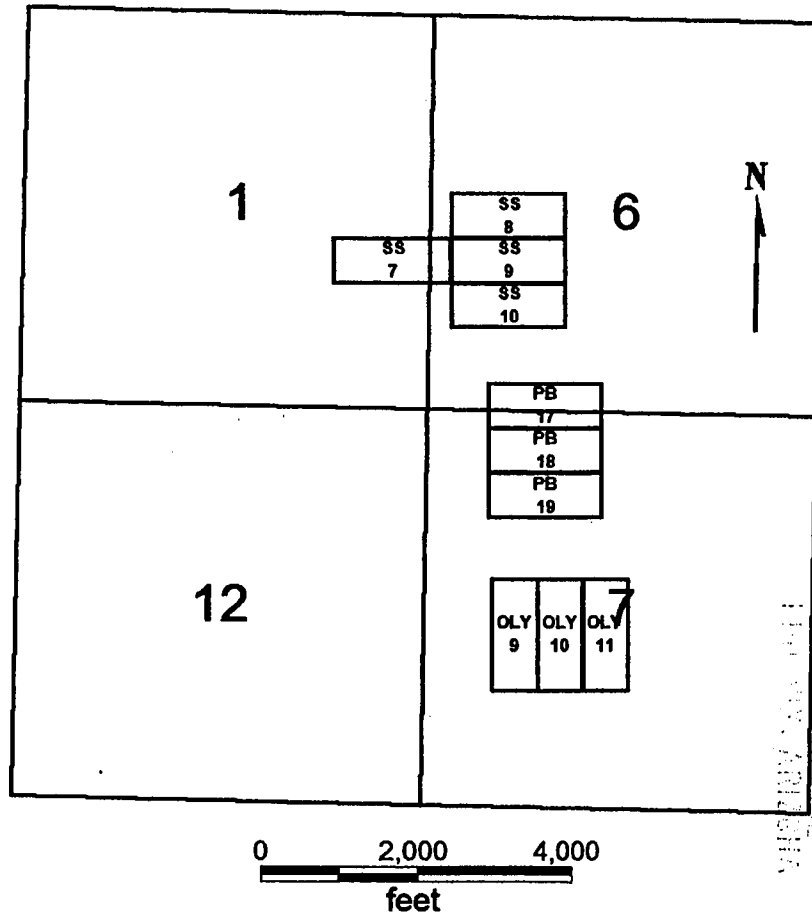
Return to:

Judy M. Pratt  
2182 So. Dover Way  
Lakewood, CO 80227

2007 FEB 22 P 2:41  
RECEIVED  
FEB 22 2007  
BUREAU OF LAND MANAGEMENT  
MILWAUKEE, WISCONSIN

AMC 319624

OLY 9-11  
 PB 17-19  
 SS 1-10  
 T35N, R4W AND R5W



2001 FEB 22 P 2:41

11-11-01 AM 11:11

OLY 9-11  
 PB 17-19  
 SS 1-10

All claims are 1500 x 600

Sides of the OLY claims are N-S and ends are E-W

Sides of the PB and SS claims are E-W and ends are N-S

All locations, corners and end centers are 5' 2x2 wood posts with metal tags

Located by:

Patrick Hillard

Box 388

Kanab, Utah 84741

Mohave Co., Arizona

Section 1, T35N, R5W

Sections 6 and 7, T35N, R4W

Gila Salt River Meridian

AMC 379624



## LOCATION NOTICE FOR LODE MINING CLAIM

NOTICE IS HEREBY GIVEN that the **SS 10** lode mining claim has been located by Patrick Hillard, whose current mailing address is P.O. Box 388, Kanab, UT, 84741.

The general course of this claim is **WEST** and it is situated in Mohave County, Arizona.

The claim is 1,500 feet in length and 600 feet in width. This claim runs from the location monument on which this location notice is posted approximately 10 feet in a(n) **EAST** direction to the **EAST** end line center and 1,490 feet in a(n) **WEST** direction to the **WEST** end line. The claim is marked by six monuments, one at each corner and one at the center of each end line of the claim.

The location monument on which this notice is posted is situated within Section 6, T35N, R4W Gila Salt River Base and Meridian, Arizona, and this claim encompasses portions of the following quarter section(s), Section(s), Township(s) and Range(s), Gila Salt River Base and Meridian, Arizona:

SW Sec 6, T35N, R4W

The locality of this claim with reference to some natural object or permanent monument and additional information (if any) concerning its locality are as follows:

The Southwest corner of this claim is 4200 feet South and 200 feet East from the NE corner, Section 1, T35N, R5W.

Dated and posted on the ground this 12 day of February, 2007.

LOCATOR

  
Patrick Hillard

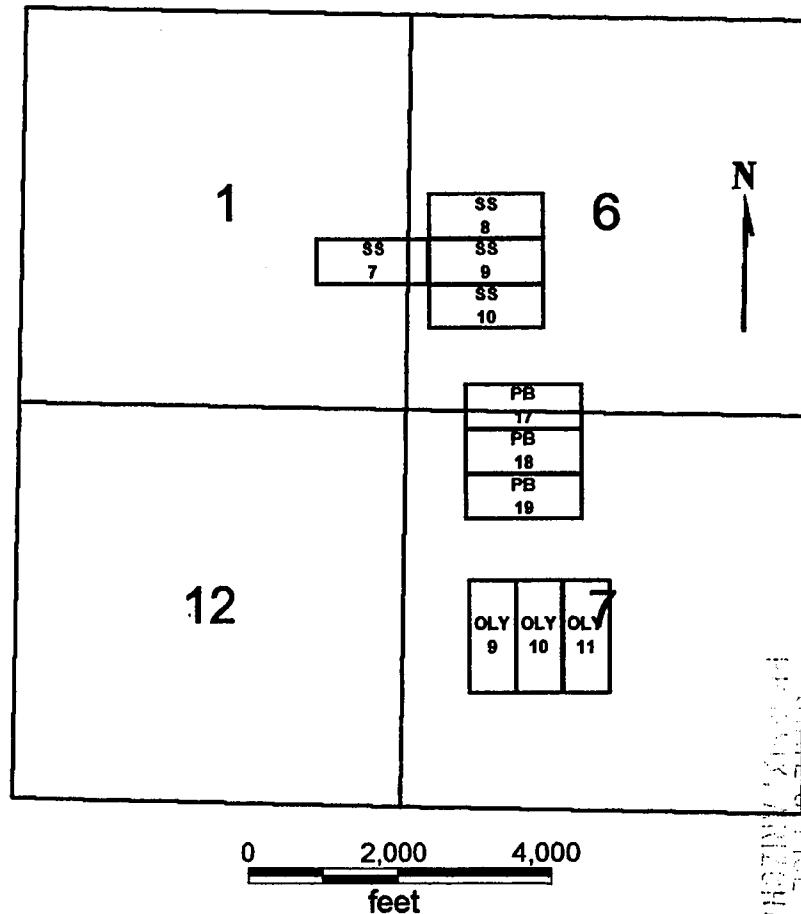
Return to:

Judy M. Pratt  
2182 So. Dover Way  
Lakewood, CO 80227

2007 FEB 22 P 2:41  
STATE OF ARIZONA  
DEPARTMENT OF REVENUE  
TOLSON

ANU 379625

OLY 9-11  
 PB 17-19  
 SS 1-10  
 T35N, R4W AND R5W



OLY 9-11  
 PB 17-19  
 SS 1-10

All claims are 1500 x 600

Sides of the OLY claims are N-S and ends are E-W

Sides of the PB and SS claims are E-W and ends are N-S

All locations, corners and end centers are 5' 2x2 wood posts with metal tags

Located by:

Patrick Hillard

Box 388

Kanab, Utah 84741

Mohave Co., Arizona

Section 1, T35N, R5W

Sections 6 and 7, T35N, R4W

Gila Salt River Meridian

AMC 379625

Input Parameters for Geographic Report with Land

System Id = CR

Admin State = AZ

Geo State =

Casetype Begins With

Case Disp Txt = AUTHORIZED, CANCELLED, EXPIRED, PENDING, REJECTED, RELINQUISHED, VOID, WITHDRAWN

Mer Twp Rng =

Section =

Mtrs = 14 0370NN 0050W 028, 14 0370NN 0050W 033, 14 0390NN 0030W 013, 14 0390NN 0030W 014, 14 0390NN 0030W 017, 14 0390NN 0030W 020,  
14 0390NN 0030W 021, 14 0390NN 0030W 023, 14 0390NN 0030W 024, 14 0390NN 0030W 026, 14 0390NN 0040W 019

Commodity =

Commodity Txt =

Pending Org =

Pend Org Decode =

Total Rows Returned: 0

## COCONINO/MOHAVE COUNTY

[illegible]

GRAZING DIST NO 1



SCALE in chains

**WARNING STATEMENT**

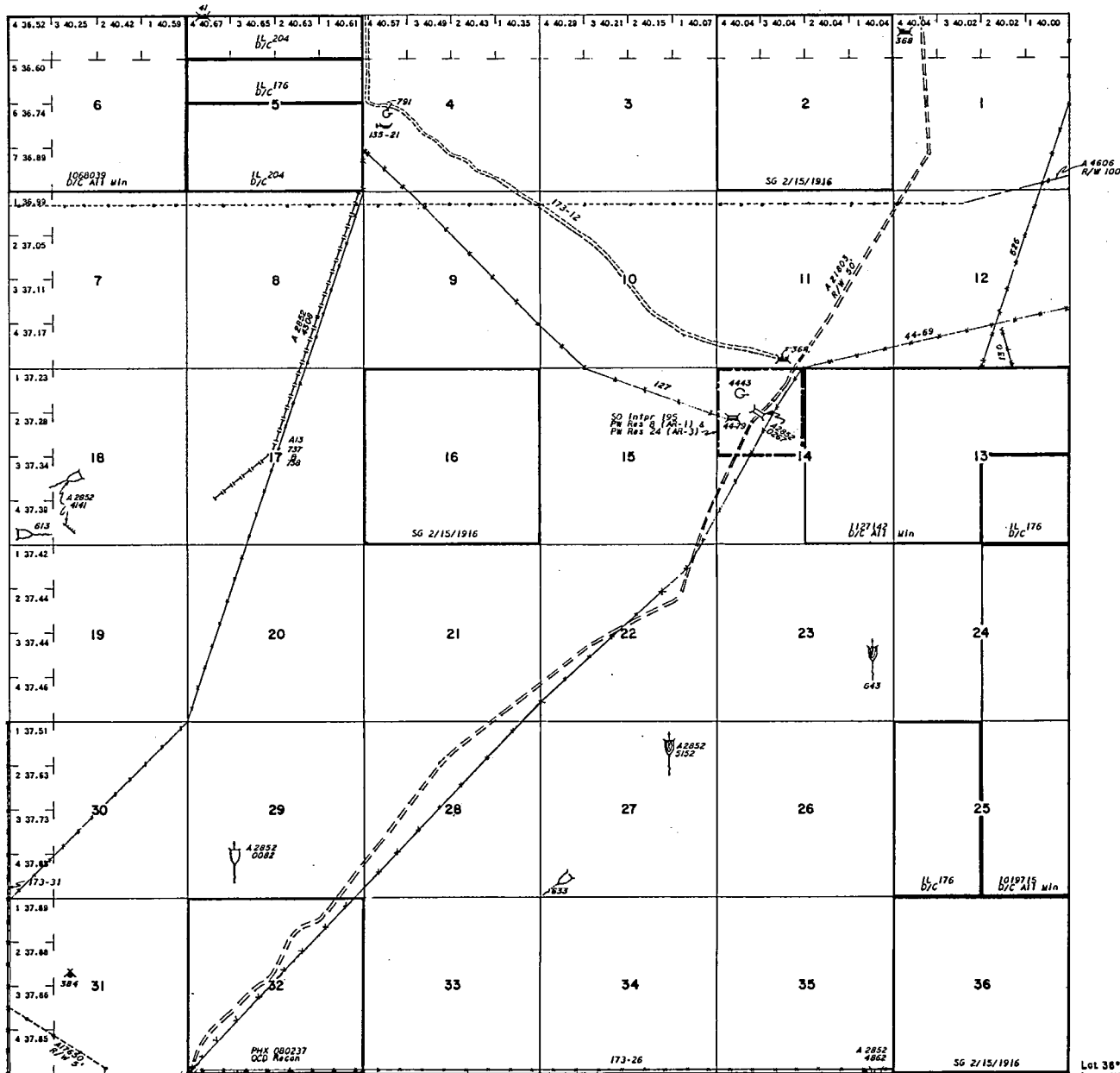
This plot is the Bureau's Record of Title, and should be used only as a graphic display of the township survey data. Records herein do not reflect title changes which may have been effected by lateral movements of rivers or other bodies of water. Refer to the cadastral surveys for official survey information.

Lat 36°43'45"N  
Long 112°33'20"W

CURRENT TO	GS	
3-7-2003	PV	T 39 N R 3 W

## STATUS OF PUBLIC DOMAIN LAND AND MINERAL TITLES

MOHAVE COUNTY

[illegible]

FOR ORDERS EFFECTING DISPOSAL OR USE OF  
UNIDENTIFIED LANDS WITHDRAWN FOR CLASSIFICATION,  
MINERALS, WATER AND/OR OTHER PUBLIC PURPOSES,  
REFER TO INDEX OF MISCELLANEOUS DOCUMENTS.

DIST NO. 1

GRAZING DIST NO. 1

CURRENT TO	BY
26	

T. 32N  
R. 4W

Lot 38° 43' 42" N.  
Long. 112° 40' 30" W.

SCALE

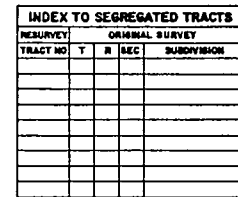
10 20 30 40

30 chains to the inch

**WARNING STATEMENT**

This plat is the Bureau's Record of Title, and should be used only as a graphic display of the township survey data. Records hereon do not reflect title changes which may have been effected by lateral movements of rivers or other bodies of water. Refer to the cadastral surveys for official survey information.

## STATUS OF PUBLIC DOMAIN LAND AND MINERAL TITLES

STATUS OF PUBLIC DOMAIN  
LAND AND MINERAL TITLES

DIST. NO. 1

GRAZING DIST. NO. 1

Lat. 36°33'15" N  
Long. 112°57'53" W

CURRENT TO	BY
4/8/1998	JP
OG	

T. 37N.  
R. 5W.

SCALE

10 20 30 40

30 chains to the inch

**WARNING STATEMENT:**

**WARNING STATEMENT**  
This plat is the Bureau's Record of Title, and should be used only as a graphic display of the township survey data. Records herein do not reflect title changes which may have been effected by lateral movements of rivers or other bodies of water. Refer to the cadastral surveys for official survey information.

BRC 1-12  
 Location Notices State  
 39 N-3W, 17, 20, 21  
 map shows  
 37 N-3W, 19, 20, 21  
 affects claims  
 BRC  
 wilderness  
 area

UNSURVEYED  
 6  
 (639 o)  
 7  
 (636 o)

Lat. 36°39' N  
Long. 112°34' E

[illegible]

FOR ORDERS EFFECTING DISPOSAL OR USE OF  
UNIDENTIFIED LANDS WITHDRAWN FOR CLASSIFICATION,  
MINERALS, WATER AND/OR OTHER PUBLIC PURPOSES,  
REFER TO INDEX OF MISCELLANEOUS DOCUMENTS.

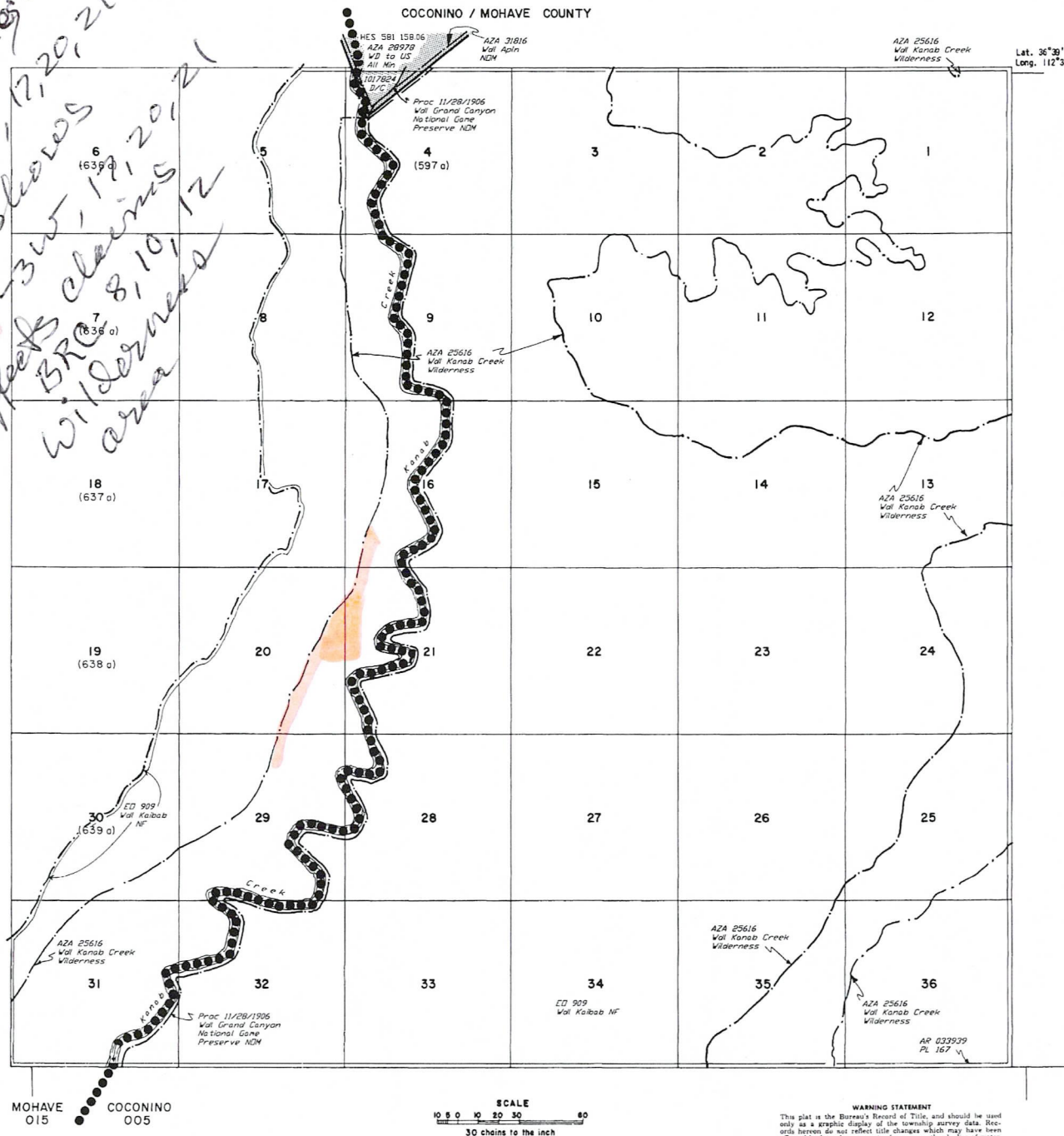
DIST. NO. 1

GRAZING DIST. NO. 1

PROTRACTION DIAGRAM NO. 4

[illegible]

T. 37 N.  
R. 3 W.



Input Parameters for Geographic Report with Land

System Id = CR

Admin State = AZ

Geo State =

Casetype Begins With

Case Disp Txt = AUTHORIZED, CANCELLED, EXPIRED, PENDING, REJECTED, RELINQUISHED, VOID, WITHDRAWN

Mer Twp Rng = 14 0380N 0040W

Section = 002, 003, 004, 005

Mtrs =

Commodity =

Commodity Txt =

Pending Org =

Pend Org Decode =

Total Rows Returned: 3



RUN TIME: 07:56 AM

Adm State: AZ

UNITED STATES DEPARTMENT OF INTERIOR  
BUREAU OF LAND MANAGEMENT  
GEOGRAPHIC REPORT WITH LAND  
Sorted by Serial Number

RUN DATE: 09/17/2007

Page 1 of 1

Serial Number: AZA 021803

Total Case Acres: 363.636

<u>Casetype</u>	<u>Case Disp</u>	14	0380N	0040W	<u>Sect</u>	<u>Sur Typ</u>	<u>Sur Num</u>	<u>Suff</u>	<u>Subdivision</u>	<u>Act Pend</u>
281001	AUTHORIZED				005	FF		1	PART;	

Serial Number: AZA 033942

Total Case Acres: 0.250

<u>Casetype</u>	<u>Case Disp</u>	14	0380N	0040W	<u>Sect</u>	<u>Sur Typ</u>	<u>Sur Num</u>	<u>Suff</u>	<u>Subdivision</u>	<u>Act Pend</u>
380913	PENDING				002	ALIQ			NW;	
					003				NE;	

Input Parameters for Geographic Report with Land

System Id = CR

Admin State = AZ

Geo State =

Casetype Begins With

Case Disp Txt = AUTHORIZED, CANCELLED, EXPIRED, PENDING, REJECTED, RELINQUISHED, VOID, WITHDRAWN

Mer Twp Rng = 14 0380N 0030W

Section = 005, 006, 007, 008

Mtrs =

Commodity =

Commodity Txt =

Pending Org =

Pend Org Decode =

Total Rows Returned: 1

RUN TIME: 07:55 AM

Adm State: AZ

UNITED STATES DEPARTMENT OF INTERIOR  
BUREAU OF LAND MANAGEMENT  
GEOGRAPHIC REPORT WITH LAND  
Sorted by Serial Number

RUN DATE: 09/17/2007  
Page 1 of 1

Serial Number: AZA 033943

Total Case Acres: 0.250

<u>Casetype</u>	<u>Case Disp</u>	14	0380N	0030W	<u>Sect</u>	<u>Sur Typ</u>	<u>Sur Num</u>	<u>Suff</u>	<u>Subdivision</u>	<u>Act Pend</u>
380913	PENDING				006	ALIQ			NENE;	

Input Parameters for Geographic Report with Land

System Id = CR

Admin State = AZ

Geo State =

Casetype Begins With

Case Disp Txt = AUTHORIZED, CANCELLED, EXPIRED, PENDING, REJECTED, RELINQUISHED, VOID, WITHDRAWN

Mer Twp Rng = 14 0390N 0030W

Section = 017, 020, 021

Mtrs =

Commodity =

Commodity Txt =

Pending Org =

Pend Org Decode =

Total Rows Returned: 0

Input Parameters for Geographic Report with Land

System Id = CR

Admin State = AZ

Geo State =

Casetype Begins With

Case Disp Txt = AUTHORIZED, CANCELLED, EXPIRED, PENDING, REJECTED, RELINQUISHED, VOID, WITHDRAWN

Mer Twp Rng = 14 0360N 0050W

Section = 016, 021, 025, 026, 035, 036

Mtrs =

Commodity =

Commodity Txt =

Pending Org =

Pend Org Decode =

Total Rows Returned: 1

RUN TIME: 07:52 AM

Adm State: AZ

UNITED STATES DEPARTMENT OF INTERIOR  
BUREAU OF LAND MANAGEMENT  
GEOGRAPHIC REPORT WITH LAND  
Sorted by Serial Number

RUN DATE: 09/17/2007  
Page 1 of 1

Serial Number: AZA 033302

Total Case Acres: 4.500

<u>Casetype</u>	<u>Case Disp</u>	14	0360N	0050W	<u>Sect</u>	<u>Sur Typ</u>	<u>Sur Num</u>	<u>Suff</u>	<u>Subdivision</u>	<u>Act Pend</u>
380913	AUTHORIZED				021	ALIQ			SESE;	

Input Parameters for Geographic Report with Land

System Id = CR

Admin State = AZ

Geo State =

Casetype Begins With

Case Disp Txt = AUTHORIZED, CANCELLED, EXPIRED, PENDING, REJECTED, RELINQUISHED, VOID, WITHDRAWN

Mer Twp Rng = 14 0350N 0040W

Section = 006, 007

Mtrs =

Commodity =

Commodity Txt =

Pending Org =

Pend Org Decode =

Total Rows Returned: 2

RUN TIME: 07:50 AM

Adm State: AZ

UNITED STATES DEPARTMENT OF INTERIOR  
BUREAU OF LAND MANAGEMENT  
GEOGRAPHIC REPORT WITH LAND  
Sorted by Serial Number

RUN DATE: 09/17/2007  
Page 1 of 1

Serial Number: AZA 033354

Total Case Acres: 5.000

<u>Casetype</u>	<u>Case Disp</u>	14	0350N	0040W	<u>Sect</u>	<u>Sur Typ</u>	<u>Sur Num</u>	<u>Suff</u>	<u>Subdivision</u>	<u>Act Pend</u>
380913	AUTHORIZED				006	ALIQ			S2;	
					007				N2,SW;	



Input Parameters for Geographic Report with Land

System Id = CR

Admin State = AZ

Geo State =

Casetype Begins With

Case Disp Txt = AUTHORIZED, CANCELLED, EXPIRED, PENDING, REJECTED, RELINQUISHED, VOID, WITHDRAWN

Mer Twp Rng = 14 0350N 0050W

Section = 001, 007, 020

Mtrs =

Commodity =

Commodity Txt =

Pending Org =

Pend Org Decode =

Total Rows Returned: 0

Input Parameters for Geographic Report with Land

System Id = CR

Admin State = AZ

Geo State =

Casetype Begins With

Case Disp Txt = AUTHORIZED, CANCELLED, EXPIRED, PENDING, REJECTED, RELINQUISHED, VOID, WITHDRAWN

Mer Twp Rng = 14 0390N 0040W

Section = 034, 035

Mtrs =

Commodity =

Commodity Txt =

Pending Org =

Pend Org Decode =

Total Rows Returned: 2

RUN TIME: 07:47 AM

Adm State: AZ

UNITED STATES DEPARTMENT OF INTERIOR  
BUREAU OF LAND MANAGEMENT  
GEOGRAPHIC REPORT WITH LAND  
Sorted by Serial Number

RUN DATE: 09/17/2007  
Page 1 of 1

Serial Number: AZA 033942

Total Case Acres: 0.250

<u>Casetype</u>	<u>Case Disp</u>	14	0390N	0040W	<u>Sect</u>	<u>Sur Typ</u>	<u>Sur Num</u>	<u>Suff</u>	<u>Subdivision</u>	<u>Act Pend</u>
380913	PENDING				034 035	ALIQ			SE; SW;	

## COCONINO/MOHAVE COUNTY

A detailed map of a survey area, likely a river or stream, showing a grid of numbered sections (1-36) and various annotations. The map includes a dashed line with a bearing of 44° 06' 10" and a distance of 100'. It also shows a winding path with black dots, possibly a river or stream, and several yellow shaded areas. Annotations include 'AZA 030563 Community Pit', 'PHX 075700 SX Weaver All Min', and 'PHX 075706 SX Weaver All Min'. The map is overlaid with a grid of sections numbered 1 through 36.

[illegible]

FOR ORDERS AFFECTING DISPOSAL OR USE OF  
UNIDENTIFIED LANDS WITHDRAWN FOR CLASSIFICATION,  
MINERALS, WATER AND/OR OTHER PUBLIC PURPOSES,  
REFER TO INDEX OF MISCELLANEOUS DOCUMENTS.


DIST NO 1

GRAZING DIST NO 1

Lat 36°43'45"N  
Long 112°33'20"W

MOHAVE 015	COCONINO 005
---------------	-----------------

SCALE in chains



**WARNING STATEMENT**  
This plot is the Bureau's Record of Title, and should be used only as a graphic display of the township survey data. Records hereon do not reflect title changes which may have been affected by lateral movements of rivers or other bodies of water. Refer to the cadastral surveys for official survey information.

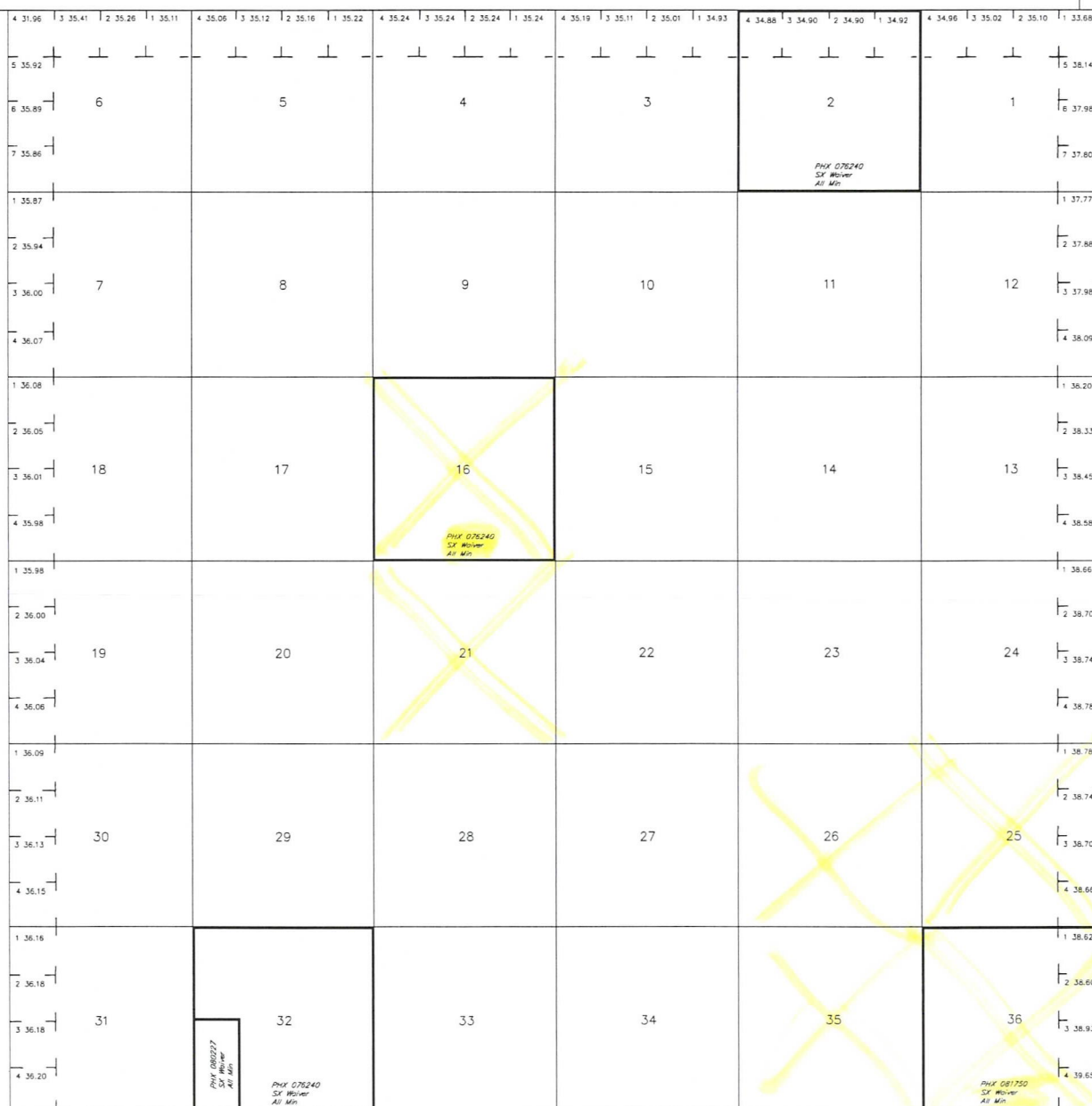
CURRENT TO	GS	
3-7-2003	PV	T 39 N R 3 W

## MOHAVE COUNTY

[illegible]

DIST NO 1

GRAZING DIST NO 1



Lat	36°28'12"N
Long	112°46'12"W

SCALE in chains

**WARNING STATEMENT**  
This plot is the Bureau's Record of Title, and should be used only as a graphic display of the township survey data. Records hereon do not reflect title changes which may have been effected by lateral movements of rivers or other bodies of water. Refer to the cadastral surveys for official survey information.

CURRENT TO	BT	
8-7-2003	PV	T 36 N P 5 W

## MOHAVE COUNTY

PL 91-620  
West Grand Canyon NP


[illegible]

FOR ORDERS AFFECTING DISPOSAL OR USE OF  
UNIDENTIFIED LANDS WITHDRAWN FOR CLASSIFICATION,  
MINERALS, WATER AND/OR OTHER PUBLIC PURPOSES,  
REFER TO INDEX OF MISCELLANEOUS DOCUMENTS.

DIST NO 1

GRAZING DIST NO 1

Lat 36°22'58.5"N  
Long 112°46'12.5"W



### WARNING STATEMENT

**WARNING STATEMENT**

This plot is the Bureau's Record of Title, and should be used only as a graphic display of the township survey data. Records hereon do not reflect title changes which may have been effected by lateral movements of rivers or other bodies of water. Refer to the cadastral surveys for official survey information.

CURRENT TO	BT	
8-7-2003	PV	T 35 N R 5 W

STATUS OF PUBLIC DOMAIN  
LAND AND MINERAL TITLES

INDEX TO SEGREGATED TRACTS

[illegible]

FOR ORDERS EFFECTING DISPOSAL OR USE OF  
UNIDENTIFIED LANDS WITHDRAWN FOR CLASSIFICATION,  
MINERALS, WATER AND/OR OTHER PUBLIC PURPOSES,  
REFER TO INDEX OF MISCELLANEOUS DOCUMENTS.

DIST. NO. 1

GRAZING DIST. NO. 1

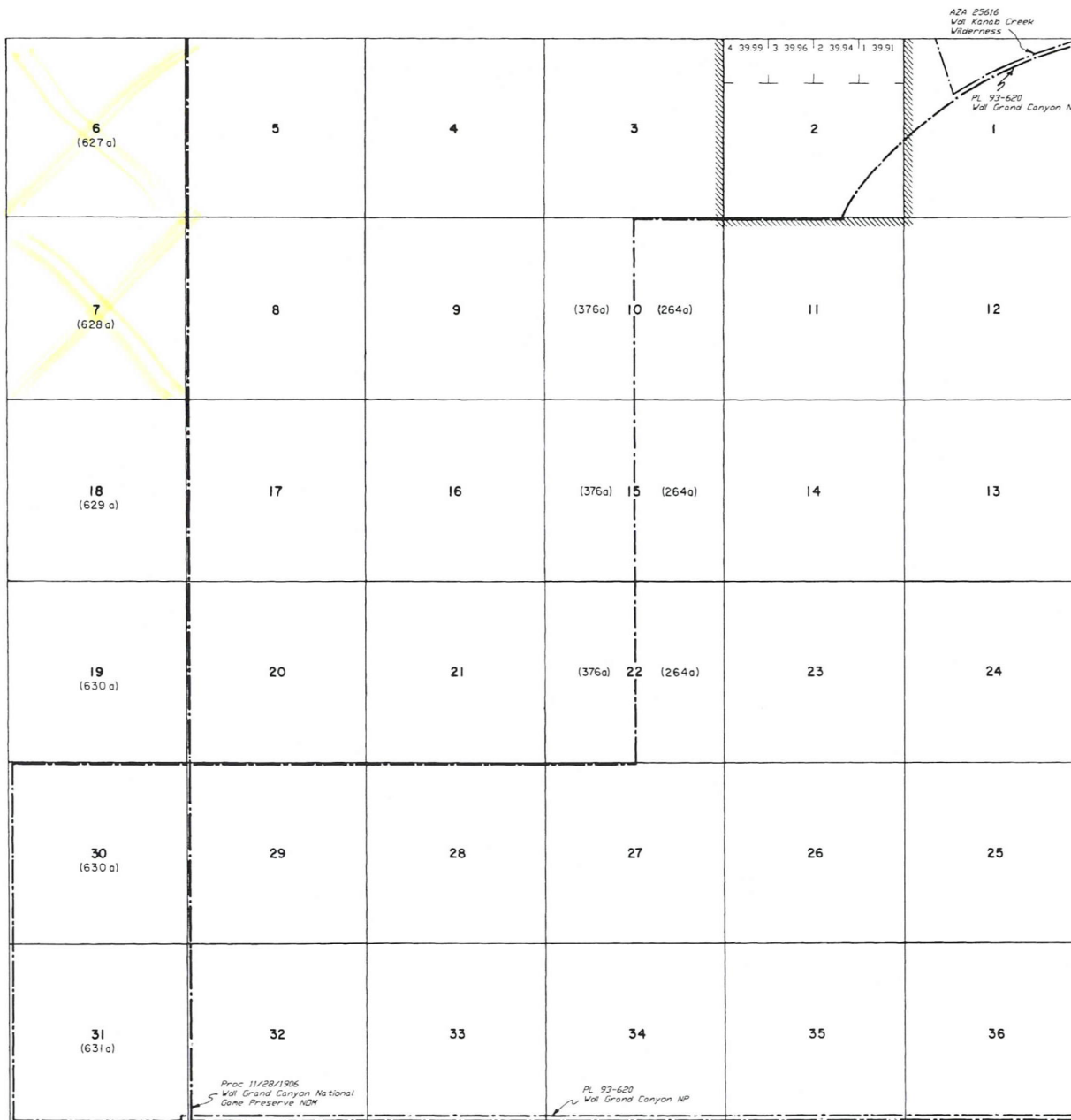
PROTRACTION DIAGRAM NO. 4

ED 4/28/1917 Wall Per Site Res 605

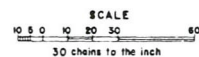
All unsurveyed lands within 1/4 mile of Colo River on N&W or N&E side and all lands within 1/4 mile of Kanab Creek on N&W side for 5 mile from Colo River.

[illegible]

T. 35 N  
R. 4 W



Lat. 36°22'50" N  
Long. 112°40'25.90" W



### WARNING STATEMENT

**WARNING STATEMENT**

This plat is the Bureau's Record of Title, and should be used only as a graphic display of the township survey data. Records hereon do not reflect title changes which may have been effected by lateral movements of rivers or other bodies of water. Refer to the cadastral surveys for official survey information.

STATUS OF PUBLIC DOMAIN  
LAND AND MINERAL TITLES

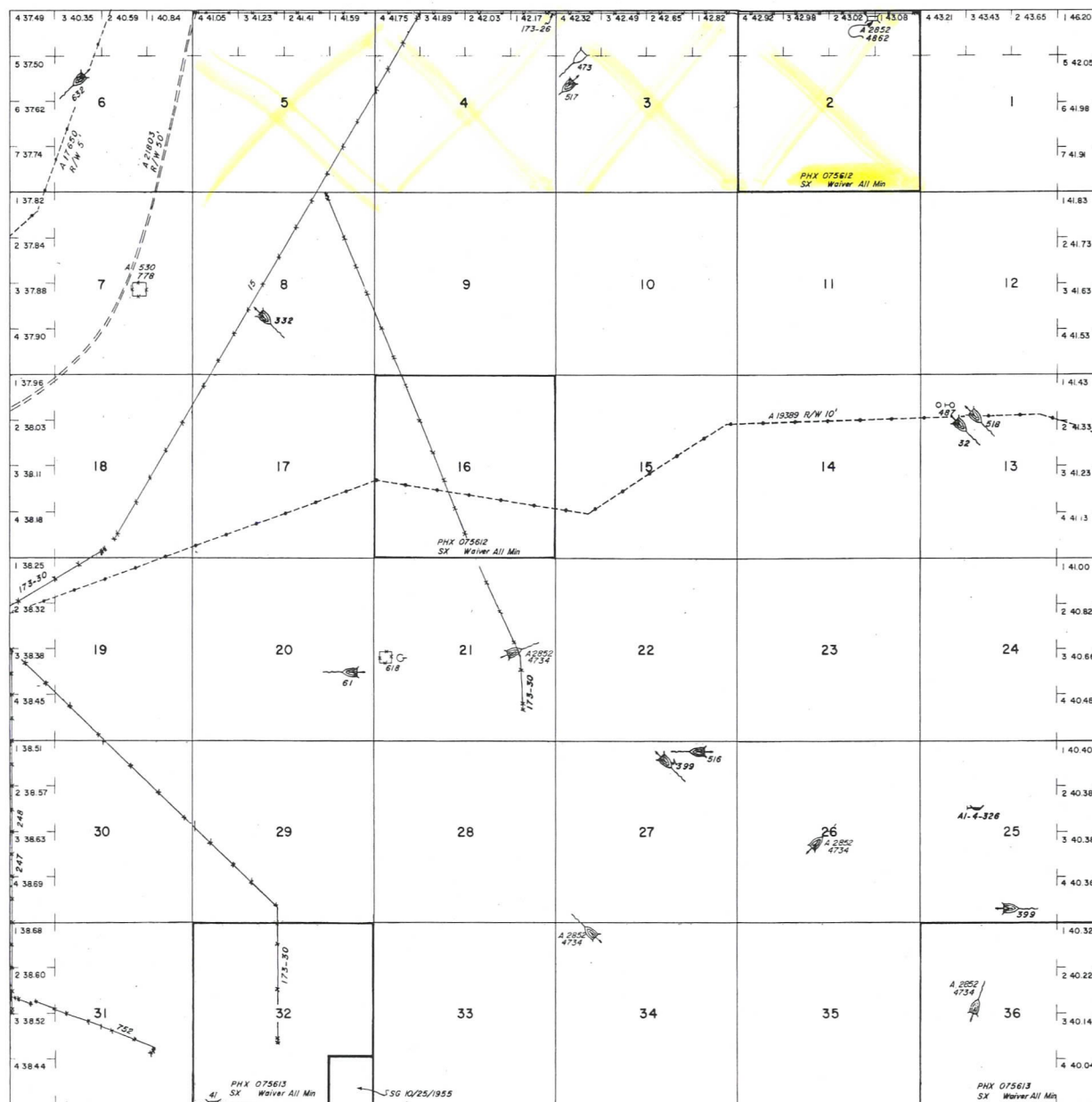
INDEX TO SEGREGATED TRACTS

[illegible]

FOR ORDERS EFFECTING DISPOSAL OR USE OF  
UNIDENTIFIED LANDS WITHDRAWN FOR CLASSIFICATION,  
MINERALS, WATER AND/OR OTHER PUBLIC PURPOSES,  
REFER TO INDEX OF MISCELLANEOUS DOCUMENTS.

DIST. NO. 1

GRAZING DIST. NO.1



Lat. 36° 38' 35" N  
Long. 112° 39' 53" W

SCALE

10 20 30 60

30 chains to the inch

### WARNING STATEMENT

**WARNING STATEMENT**

This plat is the Bureau's Record of Title, and should be used only as a graphic display of the township survey data. Records hereon do not reflect title changes which may have been effected by lateral movements of rivers or other bodies of water. Refer to the cadastral surveys for official survey information.

CURRENT TO	BY
OB	

T. 38 N  
R. 4 W

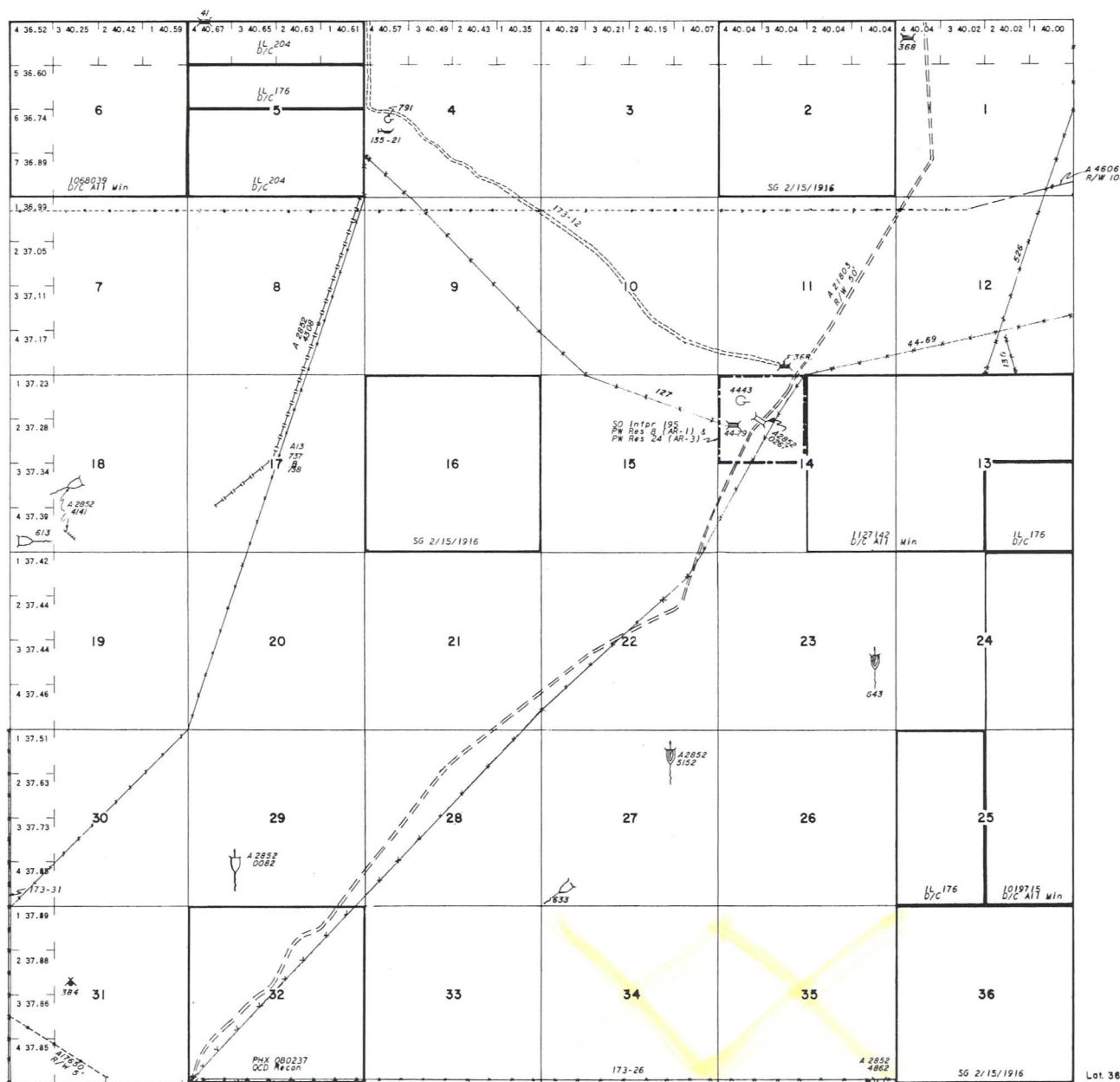


STATUS OF PUBLIC DOMAIN  
LAND AND MINERAL TITLES[illegible]

FOR ORDERS EFFECTING DISPOSAL OR USE OF  
UNIDENTIFIED LANDS WITHDRAWN FOR CLASSIFICATION,  
MINERALS, WATER AND/OR OTHER PUBLIC PURPOSES,  
REFER TO INDEX OF MISCELLANEOUS DOCUMENTS.

DIST NO. 1

GRAZING DIST. NO. 1



Lat. 36° 43' 42" N.  
Long. 112° 40' 30" W.

SCALE

10 20 30 60

30 sheins to the inch

**WARNING STATEMENT**

**WARNING STATEMENT**  
This plat is the Bureau's Record of Title, and should be used only as a graphic display of the township survey data. Records hereon do not reflect title changes which may have been effected by lateral movements of rivers or other bodies of water. Refer to the cadastral surveys for official survey information.

CURRENT TO	BY
26	

T. 32N  
R. 4W

## MOHAVE/COCONINO COUNTY

[illegible]

GRAZING DIST NO 1



**WARNING STATEMENT**  
This plot is the Bureau's Record of Title, and should be used only as a graphic display of the township survey data. Records hereon do not reflect title changes which may have been effected by lateral movements of rivers or other bodies of water. Refer to the cadastral surveys for official survey information.

Lat	36°39'N
Long	112°34'W

CURRENT TO	GS	
6-5-2003	PV	T 38 N
		R 3 W